GOVERNMENT OF INDIA
DEPARTMENT OF ARCHAEOLOGY
CENTRAL ARCHÆOLOGICAL LIBRARY

CALL No. 913.05471/Mac
ACC. No. 9954

D.G.A. 79.
GIPN—S4—2D. G. Arch. N. D./57.—25-9-58—1,00,000.

DGA. 1. II.
750

FURTHER EXCAVATIONS AT MOHENJO-DARO

Being an official account of Archaeological Excavations at Mohenjo-daro carried out by the Government of India between the years 1927 and 1931

By

E. J. H. MACKAY, M.A., D.Litt., F.S.A.,
Late Special Officer for Exploration, Archaeological Survey of India.

9954

With Chapters by A. S. Hemmy, B.A., M.Sc., and by B. S. Guha, Ph.D., and P. C. Basu, M.Sc., M.B.

913.05471
Mac

Volume II : Plates I—CXLVI.

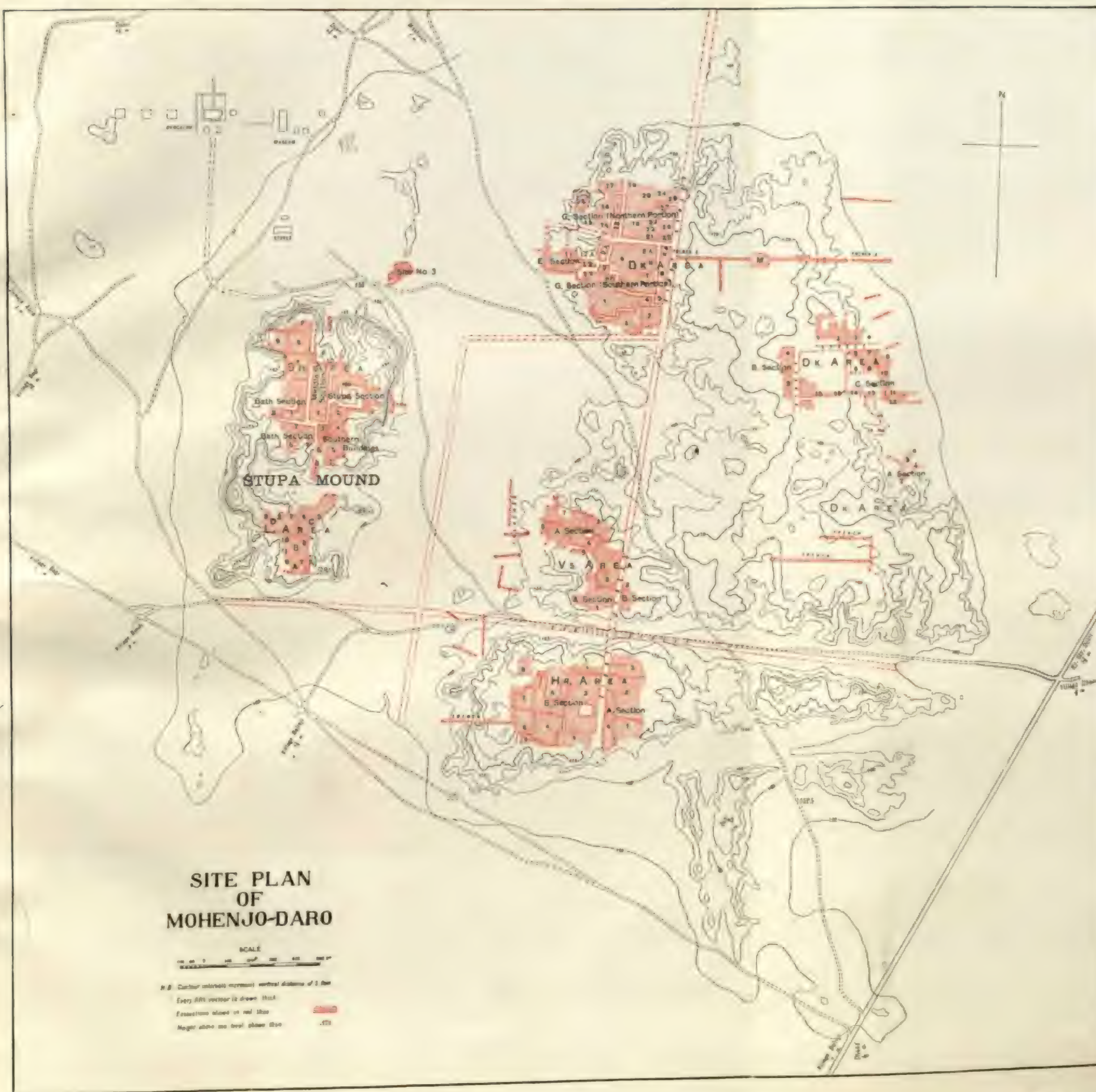
Published by the Manager of Publications, Delhi
Printed by the Manager, Government of India Press, New Delhi
1937.
Price Rs. 28 As. 10 or 44sh. 6d.



CENTRAL ARCHAEOLOGICAL
LIBRARY, NEW DELHI.
Acc. No. 9954
Date 31. 3. 1959
Call No. 913.05471 / Mac

PLATES.

PLATE


SITE PLAN
OF
MOHENJO-DARO
SCALE
STUPA MOUND
Bath Section
Stupa Section
Southern Buildings
G. Section (Northern Portion)
E. Section
G. Section (Southern Portion)
Site No 3
B. Section
C. Section
A. Section
A. Section
B. Section
A. Section
B. Section
A. Section
N

MOHENJO-DARO, SD AREA.



(a) Fenestrated court in Block 1. From South-East.



(b) Portion of Block 10 in foreground. From North-West.



(c) Block 1. South-eastern corner of fenestrated court.



(d) South-eastern corner of fenestrated courtyard showing Late additions.

MOHENJO-DARO, SD. AREA.



(a) Main Street from North.



(b) Room 13, Block 6. From West.



(c) Main Street from South.



(d) Room 19, Block 6. From East.

MOHENJO-DARO, SD AREA.



(a) LAYER OF GRAVEL BENEATH DRAIN IN ROOM 8. BLOCK 6. FROM WEST.



(b) DIVISION WALL AT NORTHERN END OF MAIN STREET. FROM SOUTH-EAST.



(c) PASSAGE BETWEEN BATHROOMS IN BLOCK 6. FROM EAST.



(d) BLOCK OF PAVING IN MAIN STREET. FROM SOUTH-WEST.



(e) CURVED DRAIN IN BLOCK 6 (8). FROM SOUTH.



(f) COLLAPSED DRAIN AT NORTHERN END OF MAIN STREET. FROM SOUTH.



(a) Blocks 1, 6 and 8; in Foreground. From N. W.



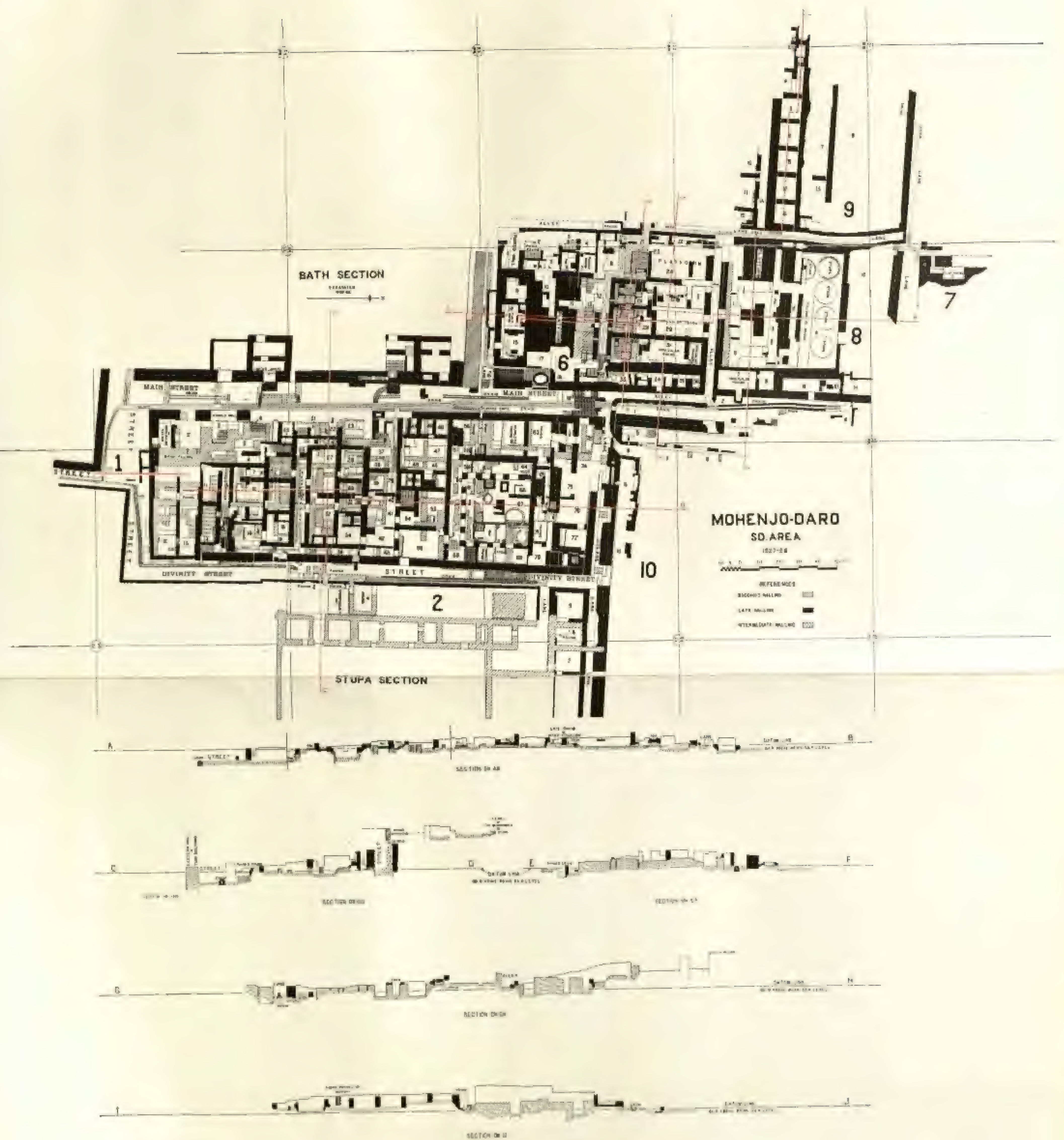
(b) Block 9. From S. E.



(c) Block 6. Passage and Group of Bathrooms. From W.



(d) Well in Chamber 10, Block 6. From S.



BATH SECTION
MAIN STREET
STREET
DIVINITY STREET
LANE
STUPA SECTION
MOHENJO-DARO
SD. AREA
1
2
6
7
8
9
10


MOHENJO-DARO

PLAN
OF
LATE PERIOD BUILDING
IN
SD AREA MIDDLE SECTION
BLOCK I


MAIN STREET
DRAIN
STREET
DIVINITY STREET
LANE
PASSAGE
WATER CHUTE
COURT YARD
A B C D E F

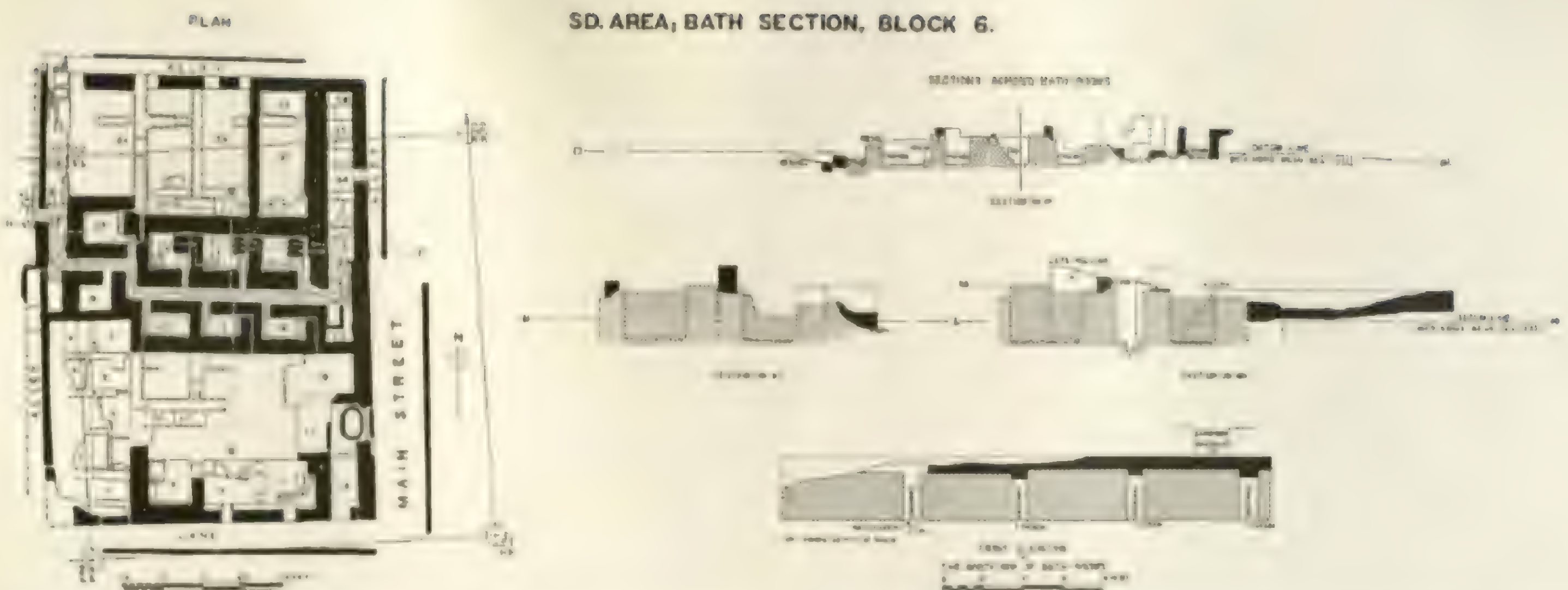
1 2 3 4 5 6 7 8 9 10 11 12 13 14 15 16 17 18 19 20 21 22 23 24 25 26 27 28 29 30 31 32 33 34 35 36 37 38 39 40 41 42 43 44 45 46 47 48 49 50 51 52 53 54 55 56 57 58 59 60 61 62 63 64 65 66 67 68 69 70 71 72 73 74 75 76 77 78

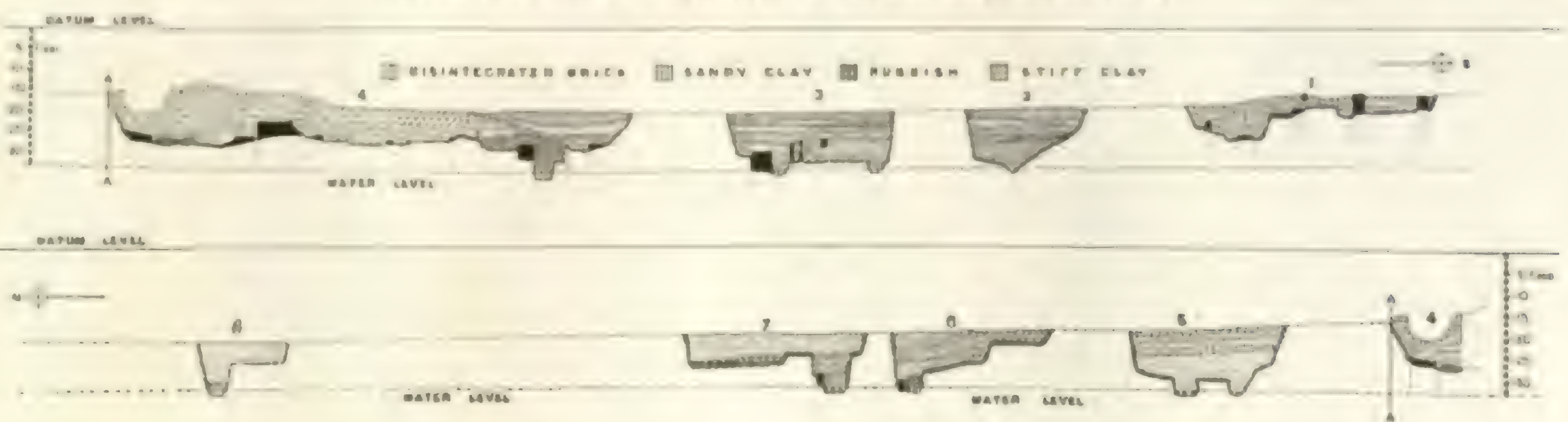









PLAN
SD. AREA, BATH SECTION, BLOCK 6.
SECTIONS ACROSS BATH ROOMS
MAIN STREET
LANE


TRIAL TRENCHES (H); NORTH OF D K. AREA, G. SECTION.
DATUM LEVEL
DISINTEGRATED BRICK
SANDY CLAY
RUBBISH
STIFF CLAY
4
3
2
1
WATER LEVEL
DATUM LEVEL
8
7
6
5
4
WATER LEVEL
WATER LEVEL

(a) General view of Northern portion of Dk. Area. Partially excavated. From South-West.

(b) General view of Excavations. Northern Portion. Block 15, rooms 2 and 3 in foreground on right.



(a) Block 14, House III, Room 19. From N.W.



(b) Chute and soak-pit in Central Street. From N.



(c) Central Street. Late II Level. From W.



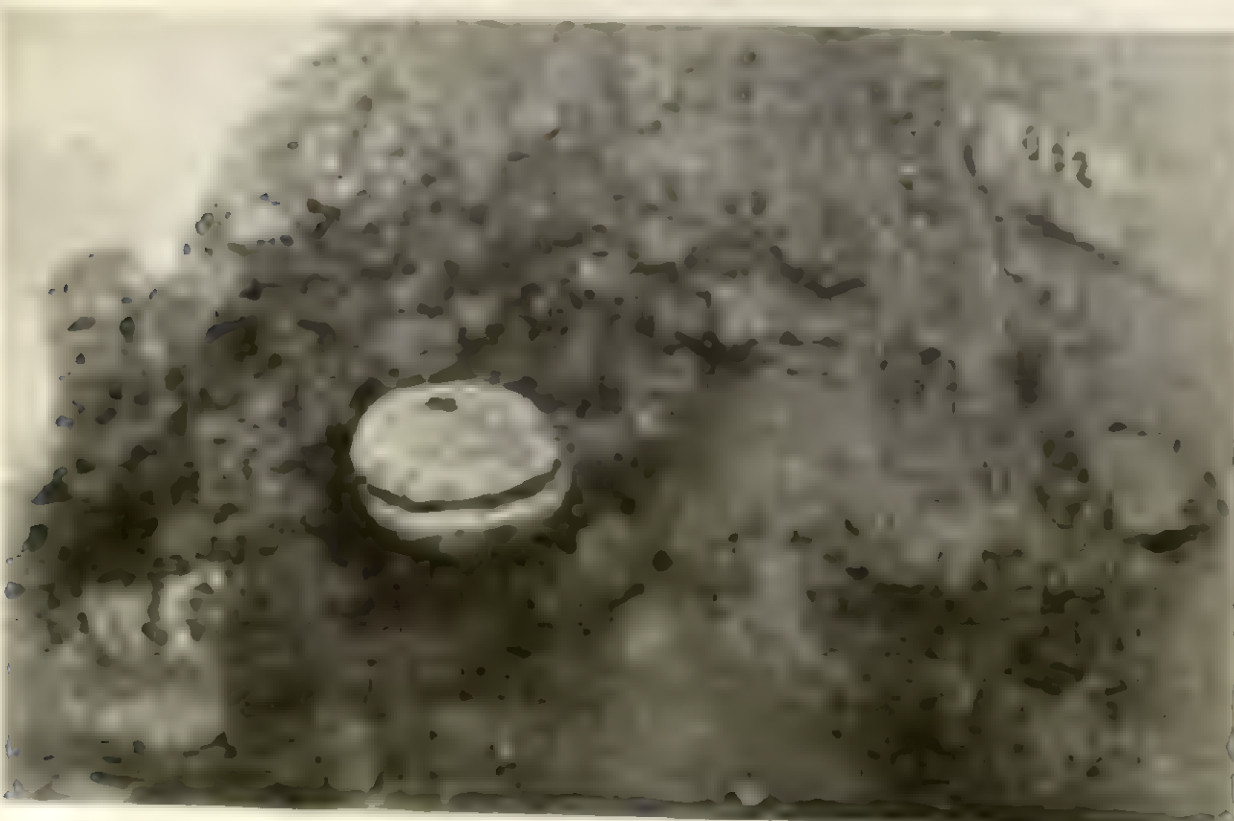
(d) Central Street. Late II Level. From E.



(e) Group A of Copper and Bronze Tools and Implements.



(f) Group A of Copper and Bronze in situ.



(g) Group B of Copper and Bronze in situ.



(h) Group C of Copper and Bronze.

MOHENJO-DARO, DK AREA, G. SECTION.



(a) West Street. Late Ia and b Levels. From South.



(b) West Street. Late II and III Levels. From South.



(c) West Street. Late Ia and b Levels. From North.



(d) West Street. Late II Level. From North.



(e) Block 18, Room 95. Pavement of Late Ib date. From North-West.




(f) Block 23, Building 1, Passage 8, 9. Pavement at Late II Level. From South-East.

MOHENJO-DARO, DK AREA, G. SECTION.



(a) Blocked door in West wall of Court 13, Block 23.



(b) Block 14, House III, Room 18. Bathroom or Privy. From West.



(c) Block 22, House I, Room 3. Pavement drain and pit of Late Ib Period. From South.



(d) Privy in House III, Block 23. From South.



(e) Block 15, House I, Room 3, Late II Level. From South-West.



(f) Block 18, Room 95. Pavement of Late Ia date From North-West.

A

DK. AREA. (G. SECTION)
(NORTHERN PORTION)
PLAN
OF
LATE PERIOD (I C)
1930-31

B


DK. AREA. (G. SECTION)
(NORTHERN PORTION)
PLAN
OF
WEST STREET — LATE PERIOD (I A-III)
1930-31

CENTRAL STREET

C

MOHENJO-DARO
DK. AREA. (G SECTION)
(NORTHERN PORTION)
PLAN
OF
LATE PERIOD (I B & II)
1930-31

WEST STREET
CENTRAL STREET
FIRST STREET
LANE


MOHENJO-DARO
DK AREA, G SECTION
NORTHERN PORTION
SECTIONS AND ELEVATIONS
OF
BUILDINGS
1930 – 31
DATUM LINE
A
B
SECTION ON A B
C
D
SECTION ON C D
E
F
SECTION ON E F
G
H
SECTION ON G H
I
J
SECTION ON I J
K
L
FIRST STREET
SECTION ON K L
M
N
SECTION ON M N
O
P
FIRST STREET
SECTION ON O P



(a) "Fork Lane." Early Drain and Buildings in Block 7. From West.



(b) "Fork Lane." Early Drain in Block 7. From West.



(c) Block 7. Early Structures excavated to 35 feet. From North East.



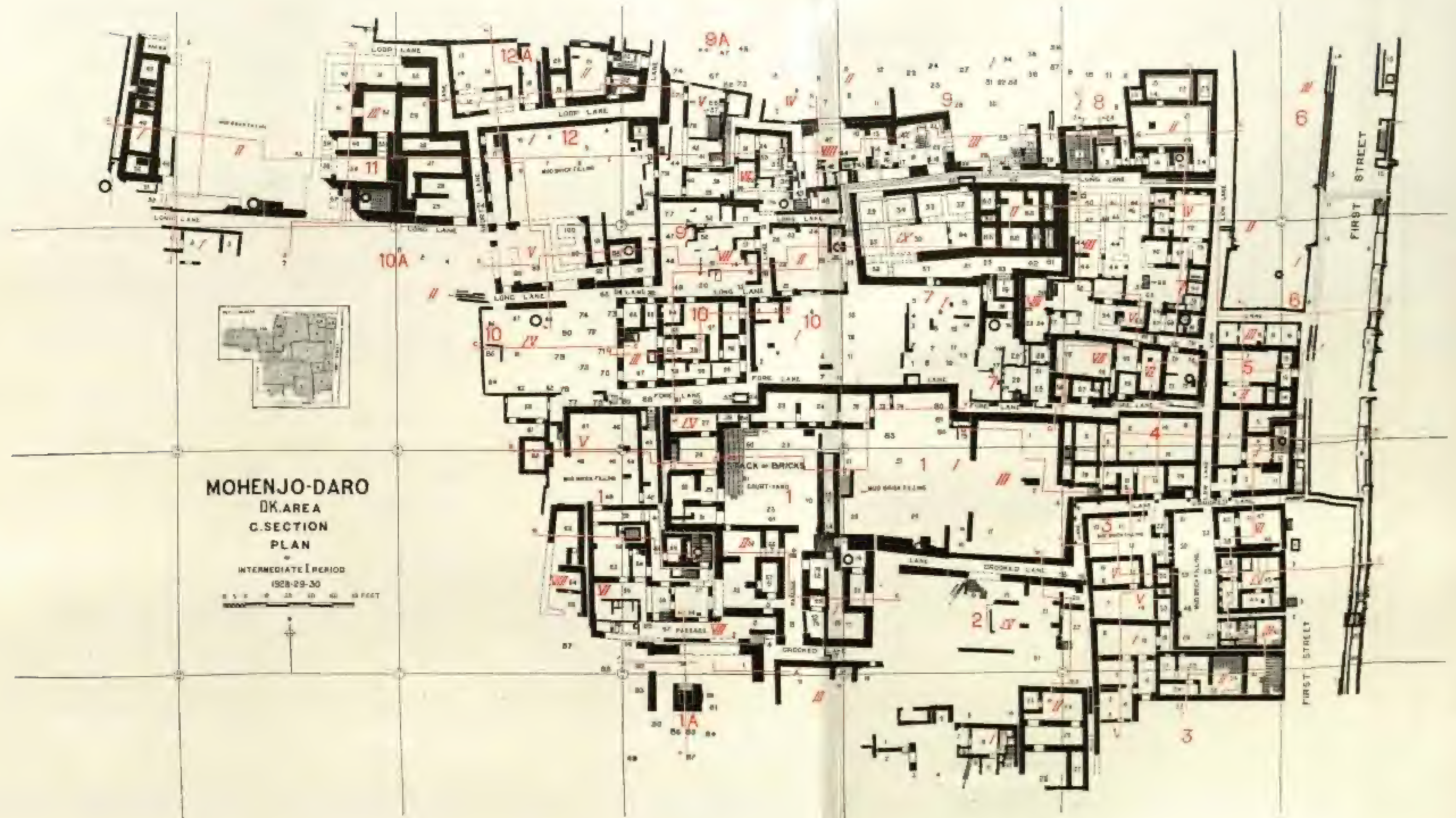
(d) Block 7. Small Building at very Early Level. From South West.


DK AREA (G. SECTION)
SOUTHERN PORTION
PLAN OF INTERMEDIATE III
SCALE
N
9A
12A
12
11
10A
10
9
8
7
DEEP DIGGING
6
5
4
3
2
1
1A
LOOP LANE
LONG LANE
FORE LANE
CROOKED LANE
FIRST STREET

MOHENJO-DARO
DK. AREA
G. SECTION
PLAN
OF
INTERMEDIATE II PERIOD
1928-29-30

FIRST STREET

FIRST STREET


MOHENJO-DARO
DK. AREA
C. SECTION
PLAN
INTERMEDIATE I PERIOD
1928-29-30
FEET
LOOP LANE
LONG LANE
FORE LANE
CROOKED LANE
PASSAGE
STACK OF BRICKS
COURT-YARD
MUD BRICK FILLING
FIRST STREET


MOHENJO-DARO
DK. AREA (C. SECTION)
(SOUTHERN PORTION)
1928-29-30-31
REFERENCE
LATE II PERIOD
INTERMEDIATE I PERIOD
N
CENTRAL STREET
CENTRAL STREET
LOOP LANE
LONG LANE
FORE LANE
LOW LANE
CROOKED LANE
FIRST STREET

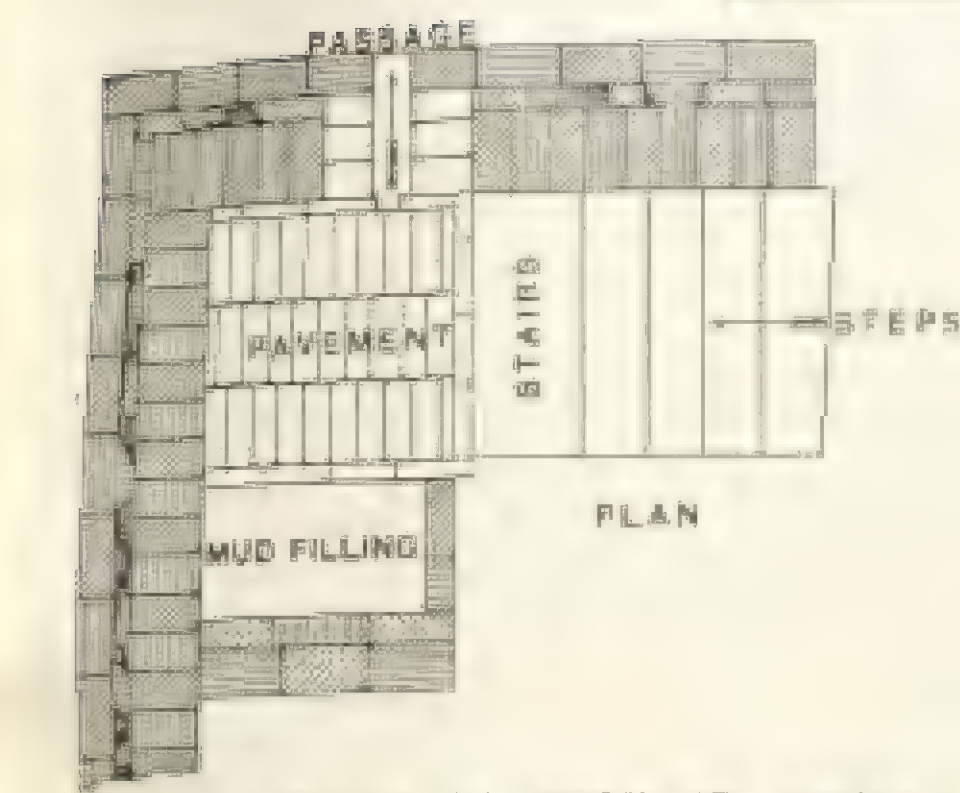

CENTRAL STREET
CENTRAL STREET
FIRST STREET
FIRST STREET
LOOP LANE
LONG LANE
FORE LANE
CROOKED LANE
STREET ?
MOHENJO-DARO
DK AREA — G SECTION
(Southern Portion)
N

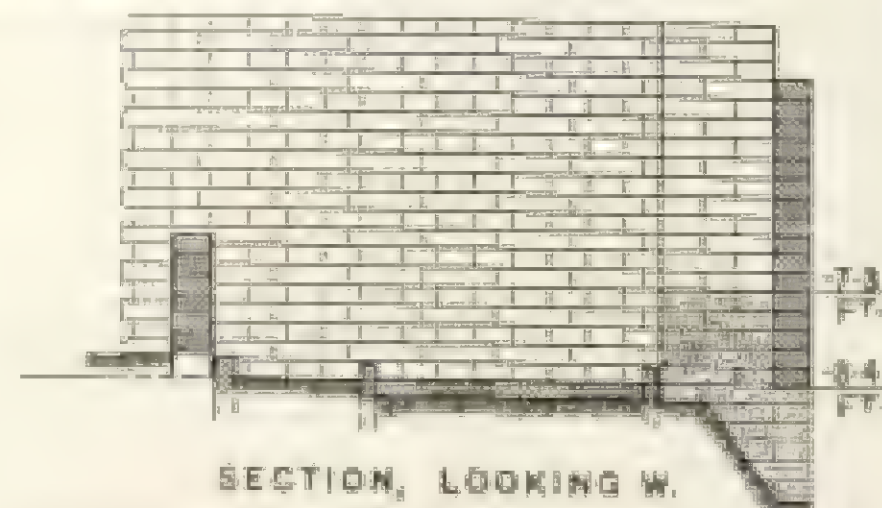
MOHENJO-DARO. DK AREA (G SECTION). SOUTHERN PORTION

SECTIONS AND ELEVATIONS OF BUILDINGS.



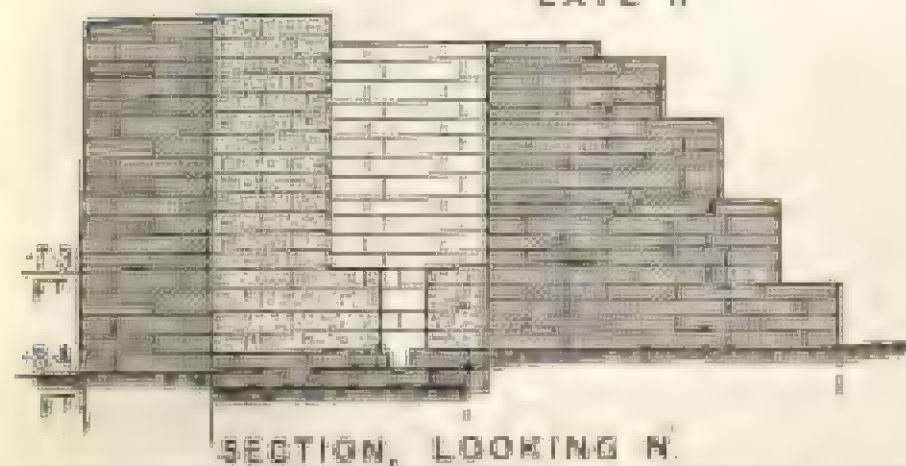
ELEVATIONS AND PLANS OF DETAILS.

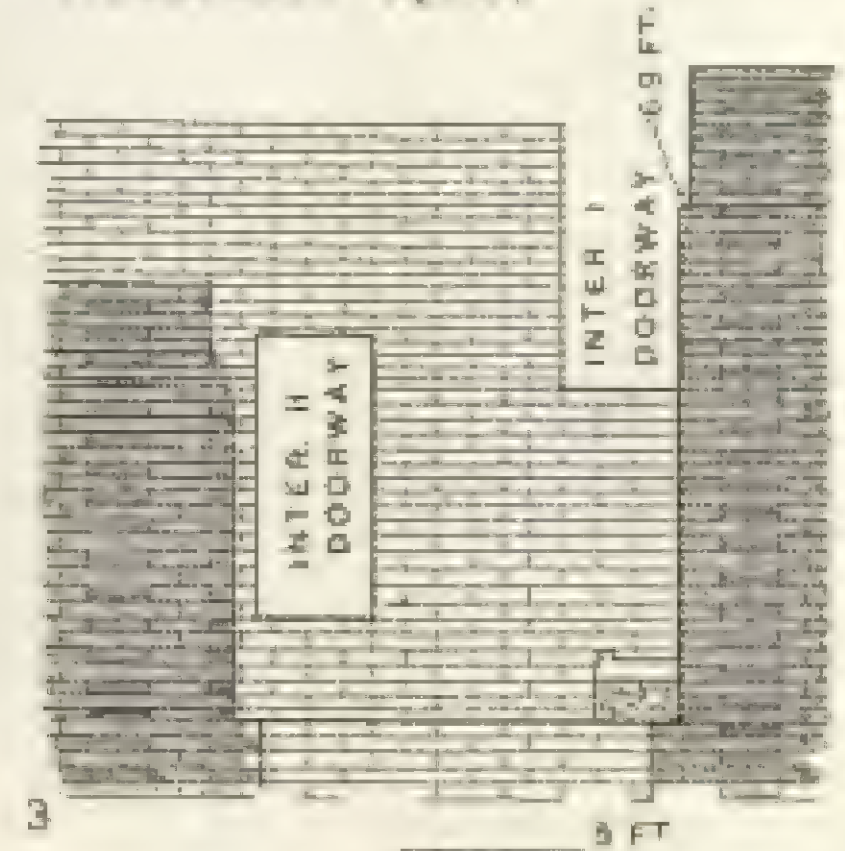




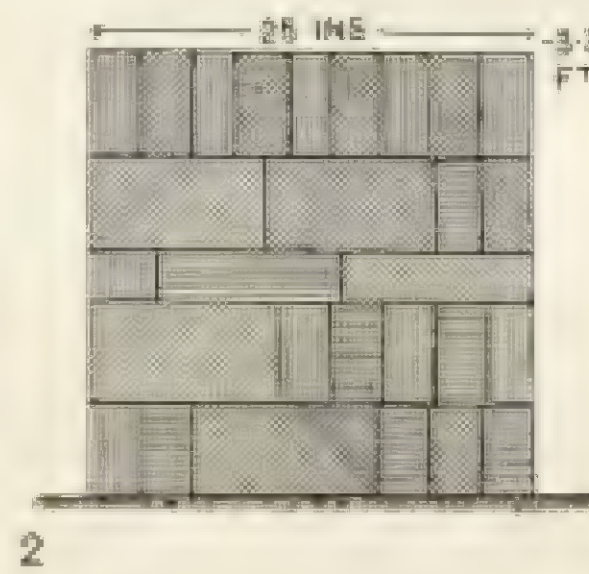
LATRINE IN ROOM 15, HOUSE III, BLOCK 23. DK. AREA (NORTHERN PORTION) LATE II

1

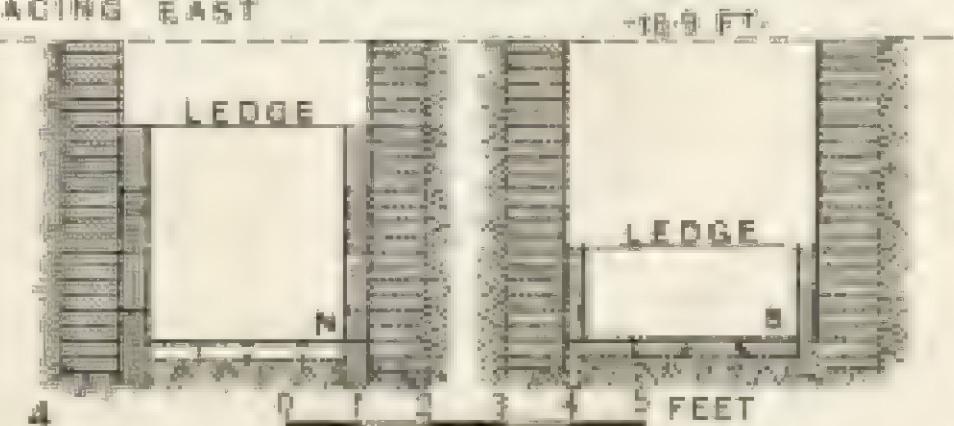




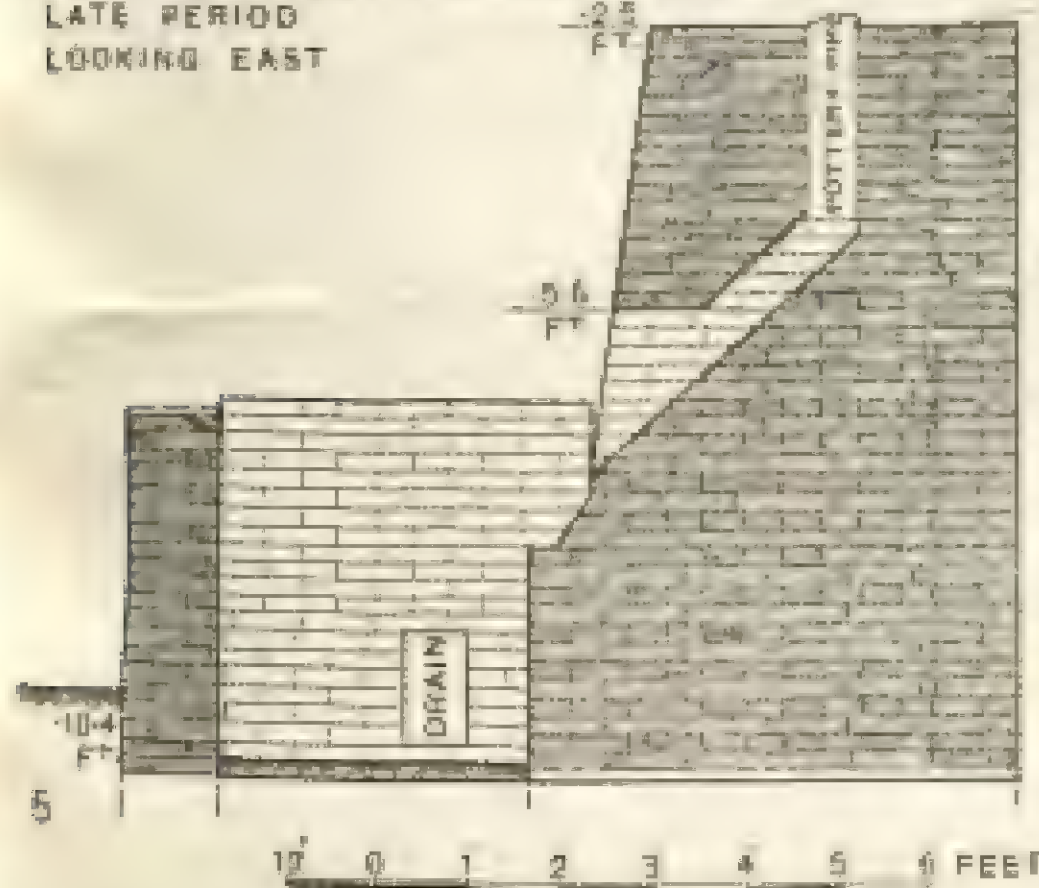
3




2




4




5



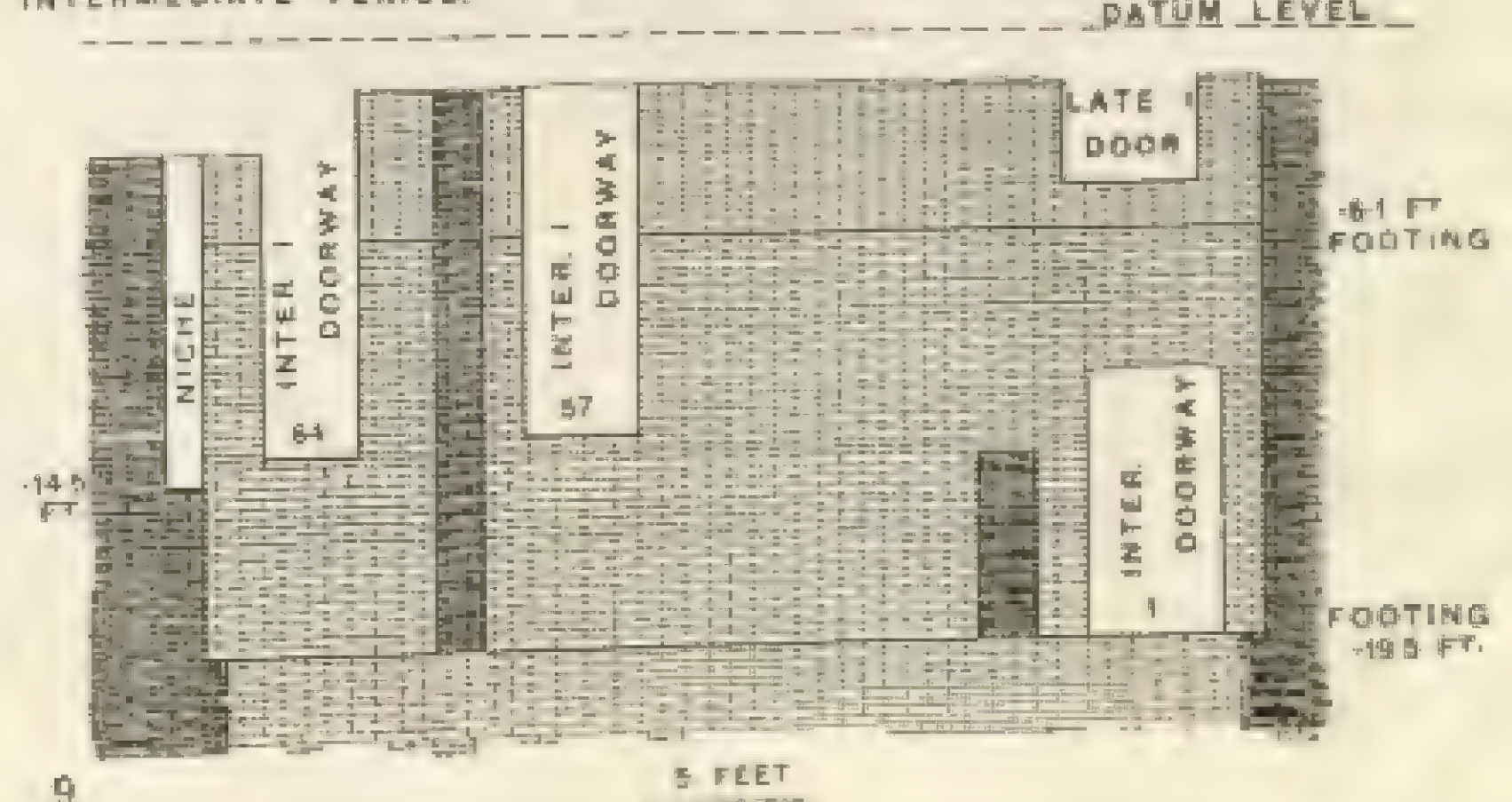
6



7




8



9

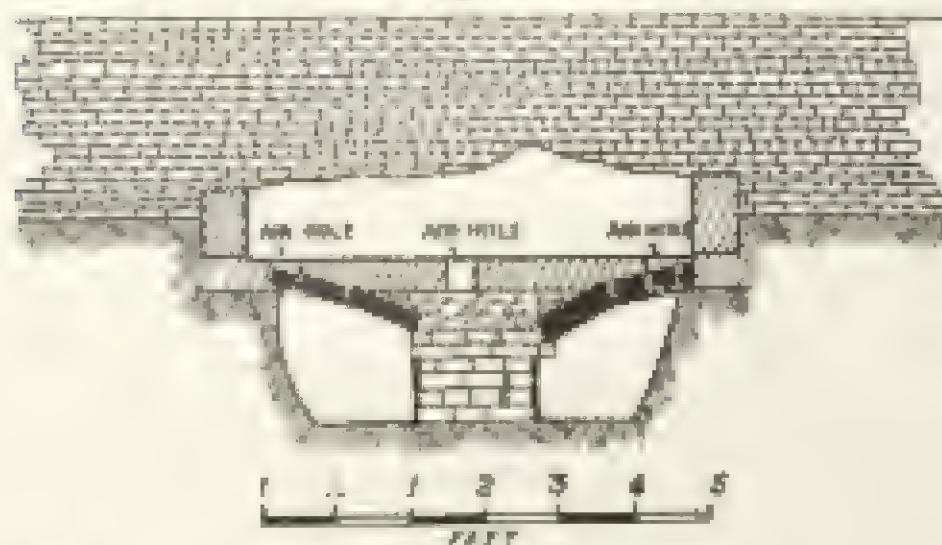
Kiln, Drains, Sediment Pits, Etc.

SECTION OF DRAIN BETWEEN HOS. II AND III BL. 9 FROM W.




1

SECTION OF KILN IN COURT 21, BL. 9 FROM N.




2

SECTION OF DRAIN IN COURT 21, 26, BL. 9, FROM S




3

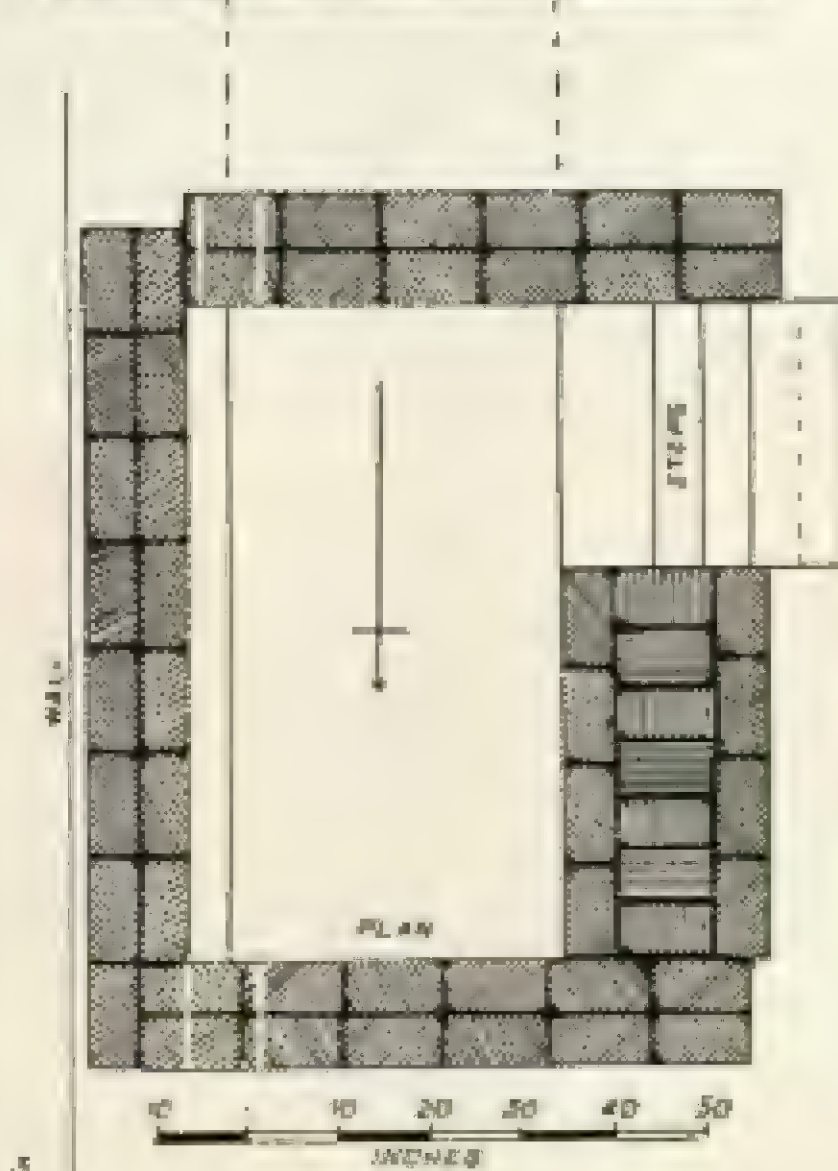
LATE III STAIRWAY RM 18 HO VIII, BL. 9. FROM W.



4

INTER. I AND LATE III CESS PIT IN FIRST STREET.






5


UPPER LEVELS

SECTION OF LATE III DRAIN IN BL. 9, HO III, COURT 35, FROM S. LATE I b



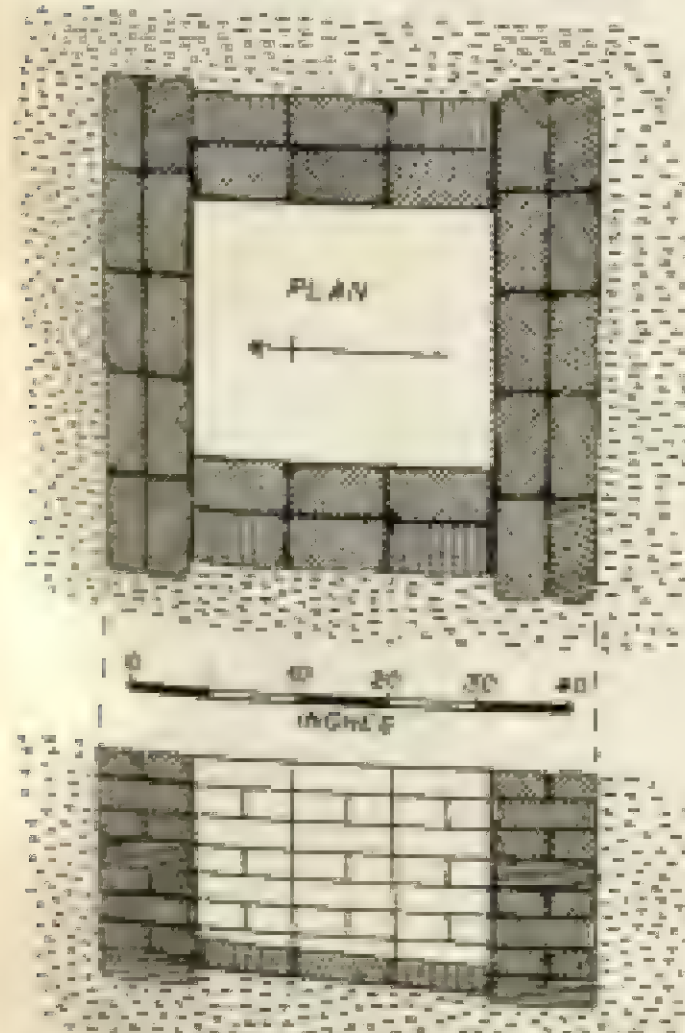
6

WALL IN BL. 8 EAST OF HOUSE II (10)



7


CESS PIT IN FIRST STREET OPPOSITE BL. 8. LATE III PERIOD.



8

EASTERN ELEVATION


LATE I b WATER CHUTE, OUTSIDE HOUSE II, BL. 8.



9

WESTERN ELEVATION

LATE III CHUTE IN SOUTHERN WALL OF RM 6, HO I, BL. 8. FROM E.



10

WESTERN ELEVATION

SECTION OF WALL IN BL. 10 LATE III PERIOD.



11



(a) "First Street"; to suggest its ancient population. From South.

(b) Well in Court IV, Block 10. From South-West.

MOHENJO-DARO. DK. AREA, G. SECTION.



(a) First Street. Inter. I Level. From North.



(b) First Street. Inter. I Level. From South.



(c) First Street. Inter. II Level. From North.



(d) First Street. Inter. II Level. From South.



(e) First Street. Inter. III Level. From North.



(f) First Street. Inter. III Level. From South.



(a) GENERAL VIEW OF EXCAVATIONS SHOWING BLOCK 1A IN FOREGROUND. INTERMEDIATE III LEVEL. FACING NORTH.



(b) BLOCKS 9 AND 10, THE FORMER PARTIALLY EXCAVATED. FACING SOUTH-EAST.



(a) Block 11 with Block 10A and Long Lane in Foreground. Intermediate III Level. Facing North-West.



(b) Block 12 with Passage 99 on left. Partially excavated. Intermediate III Level. Facing North.

(a) EASTERN COURT OF BLOCK 1, WITH EAST WING AND BLOCK 4 BEYOND. INTERMEDIATE II LEVEL. FACING NORTH-EAST.

(b) EASTERN COURT OF BLOCK 1. INTERMEDIATE II LEVEL. FACING SOUTH-EAST.

MOHENJO-DARO. DK. AREA. G. SECTION.



(a) POT DRAIN IN FIRST STREET. INTER. III LEVEL. FROM WEST.



(b) BLOCK 7, HOUSE IV, ROOM 79. INTER III LEVEL. FROM WEST.



(c) FIRST STREET. DRAIN WITH TRIMMED BRICKS. INTER. I LEVEL. FROM WEST.



(d) CHUTE AND DRAIN IN FIRST STREET. INTER. II LEVEL. FROM EAST.

MOHENJO-DARO, DK. AREA, G. SECTION.



(a) BLOCK 4, ROOMS 14–16. INTER. III LEVEL. FROM SOUTH-EAST.



(b) BLOCK 4, ROOMS 14–16. INTER. III LEVEL. FROM SOUTH-WEST.



(c) "CROOKED LANE" SOUTH OF BLOCKS 4 AND 5. INTER. III LEVEL. FROM WEST.



(d) LOW LANE, EAST OF BLOCKS 4 AND 7. INTER. III LEVEL. FROM NORTH.

MOHENJO-DARO, DK. AREA, G. SECTION.



(*a*) BLOCK 12A. HOUSE II, ROOMS 22–23 IN FOREGROUND. FROM NORTH-EAST.



(*b*) BLOCK 11, HOUSE III, ROOM 25 AT LEFT. FROM SOUTH.



(*e*) "LONG LANE" BETWEEN BLOCKS 9 AND 10 (II). INTER. II LEVEL. FROM WEST.



(*d*) "LONG LANE" BETWEEN BLOCKS 9 (VII) AND 10. FROM EAST.




(*c*) "SHORT LANE" BETWEEN BLOCKS 11 AND 12. FROM SOUTH.

MOHENJO-DARO. DK. AREA. G. SECTION.



(a) SKELETON NO. 6 IN BLOCK 10A. FROM SOUTH.



(b) SKELETON NO. 7 IN BLOCK 10A. FROM SOUTH.



(c) "LONG LANE" BETWEEN BLOCKS 10A AND 11. FROM EAST.



(d) "LONG LANE" BETWEEN BLOCKS 10A AND 11. FROM WEST.



(a) Entrance door of House III, Block 10. Inter. III Level. Facing E.



(b) Double Stairway in Block 1A. Inter. III Level. From North.



(c) "Fore Lane." South of House III, Block 10. Inter. III Level. From East.



(d) "Fore Lane." South of House III, Block 10. Inter. III Level. From West.

MOHENJO-DARO. DK. AREA, C. SECTION.



(a) "Short Lane." Between Blocks 11 and 12. Inter. III Level. From South.



(b) "Long Lane." Stairway between Blocks 7 and 10 (II). Inter. II Level. From North-West.



(c) "Loop Lane." Between Blocks 11 and 12A. Inter. II Level. From South.



(d) "Loop Lane." Between Blocks 11 and 12A. Inter. II Level. From North.


MOHENJO-DARO, DK. AREA, G. SECTION.



(a) Kilns in Block 1, House II, Room 33. Inter. II Level. From South-West.




(b) Well in Block 1, Court I. Inter. III Level. From North-West.



(c) Bowl in Block 1, House IV, Room 80. Inter. II Level. From West.



(d) Well in Block H 1, House I, Room 19. Late III Level. From South-East.



(e) Staircase in Block 1 House I, Room 19. Inter. II Level. From West.



(f) Oven in Court of House IV, Block 1. Inter. II Level. From North.



(g) Block 1, House IV, Room 28. Inter. I and II Doorways. From South.

MOHENJO-DARO, DK AREA, G. SECTION.



(a) Block 1, House IV, Room 38. Inter. I Level. From East.



(b) Block 1, Rooms 63–65 of House VIII in foreground. From North-West.



(c) Washing-floor in Block 2, House II, Room 22. From South-East.



(d) Block 1, House IV, Rooms 24–26. Inter. II Level. From West.

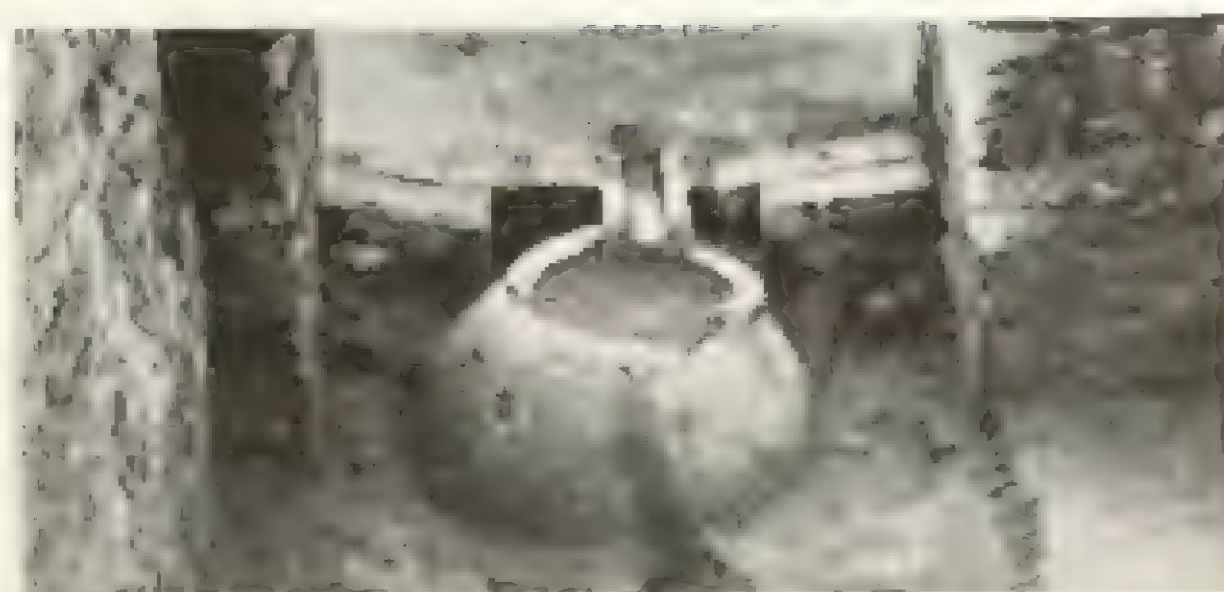


(e) Houses I and II of Block 2 in foreground. Inter. II Level. From South-West.

MOHENJO-DARO, DK. AREA, G. SECTION.



(a) APERTURES IN WALLS OF BLOCK 3, HOUSE V, ROOM 21 INTER. I PERIOD. FROM SOUTH-WEST.



(b) RUNNEL AND JAR IN BLOCK 7, HOUSE IV, ROOM 50, INTER. III LEVEL. FROM EAST.



(c) OUTSIDE WALL OF BLOCK 7, HOUSE VII, INTER. II LEVEL. FROM NORTH.




(d) BLOCK 5, ROOM 12, INTER. I AND LATE III LEVELS. FROM WEST.



(e) BLOCK 7, HOUSE V, INTER. III LEVEL. FROM NORTH-WEST.



(f) BLOCKS 2 AND 3 IN FOREGROUND, FACING NORTH-WEST.



(g) BLOCK 7, HOUSE I, ROOM 19, INTER. II LEVEL. FROM SOUTH.



(a) Foundations of south side of House VI, Block 7. Inter. III Level. From East.



(b) Chute north side of lane between Blocks 10A and 11 (III).



(c) "Fore Lane." Foundations of south side of House VI, Block 7. From West.




(d) "Fore Lane." Chute outside Block 7. Inter. I Level. From East.

MOHENJO-DARO, DK. AREA, G. SECTION.



(a) BLOCK 9, HOUSE VI, ROOM 40. INTER. I LEVEL. FROM EAST.



(b) BLOCK 9. HOUSE VII. NORTH WALL. INTER II PERIOD. FROM SOUTH.



(c) BLOCK 9, HOUSE III, ROOM 35. INTER. I LEVEL. FROM WEST.



(d) BLOCK 9, HOUSE VI, ROOM 34. INTER. I LEVEL. FROM SOUTH-WEST.



(e) BLOCKS 7, 9 AND 10, HOUSE VI OF BLOCK 9 IN RIGHT FOREGROUND. FROM NORTH-WEST.



(f) "LONG LANE" BETWEEN BLOCKS 7 AND 9 (III) INTER. II LEVEL. FROM WEST.



(a) FAÇADE OF HOUSE III, BLOCK 10. INTER. III LEVEL. FROM WEST.



(b) NORTH-EAST CORNER OF HOUSE III, BLOCK 10. INTER. III LEVEL.



(c) SOUTH WALL OF ENCLOSURE 83, HOUSE IV, BLOCK 10. INTER. III LEVEL.



(d) STAIRWAY IN BLOCK 1A. INTER. III LEVEL. FROM NORTH-EAST.

MOHENJO-DARO. DK. AREA, G. SECTION.



(a) "Loop Lane" between Blocks 9A and 12A. From North.



(b) Well in Block 10, House II, Room 27. Inter. III Level. From West.



(c) Chute outside House I, Block 10. Inter. II Level. From South-West.



(d) Well in Block 10, House II. Inter. III Level. From South-East.



(e) Block 9, House VII. "Long Lane" on left. Inter. I Level. From East.



(f) Block 10, House II, Room 27. Inter. II Level. From South-West.



(g) "Long Lane" and Block 10A in foreground. From South-East.

MOHENJO-DARO. DK. AREA, G. SECTION.



(a) "Fore Lane" and North Face of Great Wall. Inter. II Level. From N.W.



(b) Block 12. Rooms 90 and 100. Inter. III Level. From S.



(c) "Loop Lane," Between Blocks 12 and 12A. Inter. II Level. From W.



(d) Block 12, Rooms 89, 90, 99 and 100. Inter. III Level. From N.E.

MOHENJO-DARO, DK. AREA, G. SECTION.



(a) Low Lane. Late II Cess-pits. From North.



(b) Block 8A, Room 42. Well and Pavement of Late II period. From East.



(c) Block 8A, Room 42. Skeletons on stairway of Late Ib date. From West.



(d) Block 8, House II, Room 50. Drain covered with large bricks. Late I date. From West.



(e) Block 9, House XII, Room 45. Washing Floor. Late Ib Level. From North.



(f) Block 9, House XII, Room 44. Well and Pavement of Late Ib date. From North-East.

MOHENJO-DARO, DK. AREA. G. SECTION.



(a) CHUTE OUTSIDE ROOM 17, HOUSE II, BLOCK 8. LATE Ib LEVEL. FROM SOUTH



(b) WELL IN CHAMBER 19, HOUSE II, BLOCK 8. LATE III AND II LEVELS. FROM SOUTH EAST.



(c) "FIRST STREET." LATE III DRAINAGE SYSTEM. FROM NORTH.



(d) "LOW LANE" SHOWING LATE III DRAINS. FROM NORTH.



(e) BLOCKS 7 AND 9: HOUSE IX OF BLOCK 7 IN MIDDLE DISTANCE. LATE III LEVEL. FROM NORTH.



(f) BLOCK 9, HOUSE VI. LATE III STRUCTURE. FROM NORTH-WEST.

MOHENJO-DARO. DK AREA. G. SECTION.



(a) FIRST STREET. DRAIN AND CESS PITS OF INTERMEDIATE I DATE. FROM NORTH-WEST.



(b) BLOCK 8A, ROOMS 33, 34. FROM SOUTH-WEST.



(c) BLOCK 8A, ROOMS 37, 40. LATE II LEVEL. FROM SOUTH-WEST.



(d) BLOCK 8A, ROOMS 33,34. LATE II LEVEL. FROM SOUTH-EAST.



(e) PIER IN BLOCK 6A. ROOMS 38, 40. LATE III PERIOD. FROM NORTH.



(f) CHANNELS BENEATH PAVING OF ROOM 64, HOUSE VIII, BLOCK 9A. LATE III LEVEL. FROM SOUTH-WEST.

(a) NORTH-EASTERN CORNER OF BLOCK 6A WITH FIRST STREET IN FOREGROUND.

(b) BLOCK 9A WITH HOUSE VIII IN FOREGROUND. FROM WEST.

MOHENJO-DARO, DK. AREA, G. SECTION.



(a) "First Street." Late III Level. From North-East.



(b) "First Street." Part of Eastern wall of Block 3 in foreground. Late III Level. From South-West.




(c) Lane between Blocks 5 and 6. Late III Level. From East.



(d) Block 6. Eastern sides of Houses I and II. Late III Level.

MOHENJO-DARO, DK. AREA, G. SECTION.



(a) Block 7, House II. Late III Stairway in Room 93. From South West.



(b) Drain between Blocks 9 (VI) and 9A. Late II Level. From East.



(c) Block 12. Drain aperture in East wall of Room 93. Late II Level. From West.



(d) Late II drain between Blocks 12 and 12A. From South-West.



(e) Cooking places. Block 2, Court 21. Late Ib Level. From North-East.

MOHENJO-DARO, DK AREA, G. SECTION.



(a) First Street showing East side of Block 6. Late II Level. From North-East.



(b) Block 9, Ho. VI, Passage 31 in foreground. Late Ib Level. From North-West.



(c) Block 9, Western side of House IV. Late Ib Level. From North-West.



(d) Block 9, Eastern portion of House VI. Late Ib Level. From North-West.



(e) Block 1, House VII. Well in Room 39. Top Pavement, Late Ia Level. From North-East.



(f) Block 10, House II. Well and Paving of Late Ib Level. From North.



(a) BLOCK 9, HOUSE VI. ROOMS 14-20 IN BACKGROUND. LATE IA LEVEL. FROM SOUTH-WEST.



(b) KILN IN BLOCK 2, COURT 15. LATE IB LEVEL. FROM SOUTH-WEST.



(c) BLOCK 9, HOUSE III. LATE IA DRAIN. FROM SOUTH-EAST.



(d) TWO KILNS IN BLOCK 9, HOUSE II, COURT 21. LATE IA LEVEL. FROM EAST.

MOHENJO-DARO. DK AREA. G. SECTION.



(a) DK Area, G. Section, Southern Portion before Excavation. From South West.



(b) Excavation of House I, Block 7. From South-East.

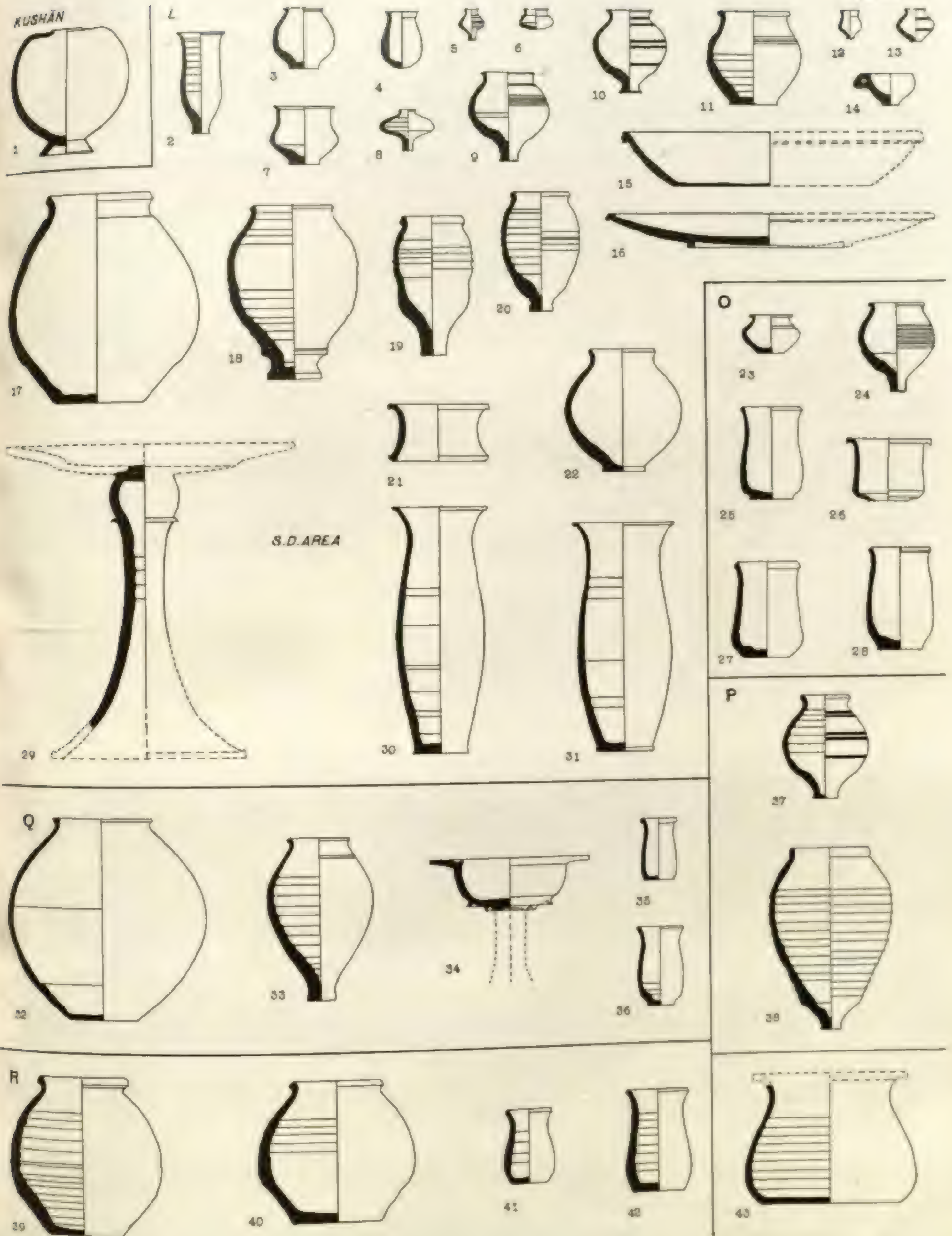


(c) North western corner of Block 6 in foreground.



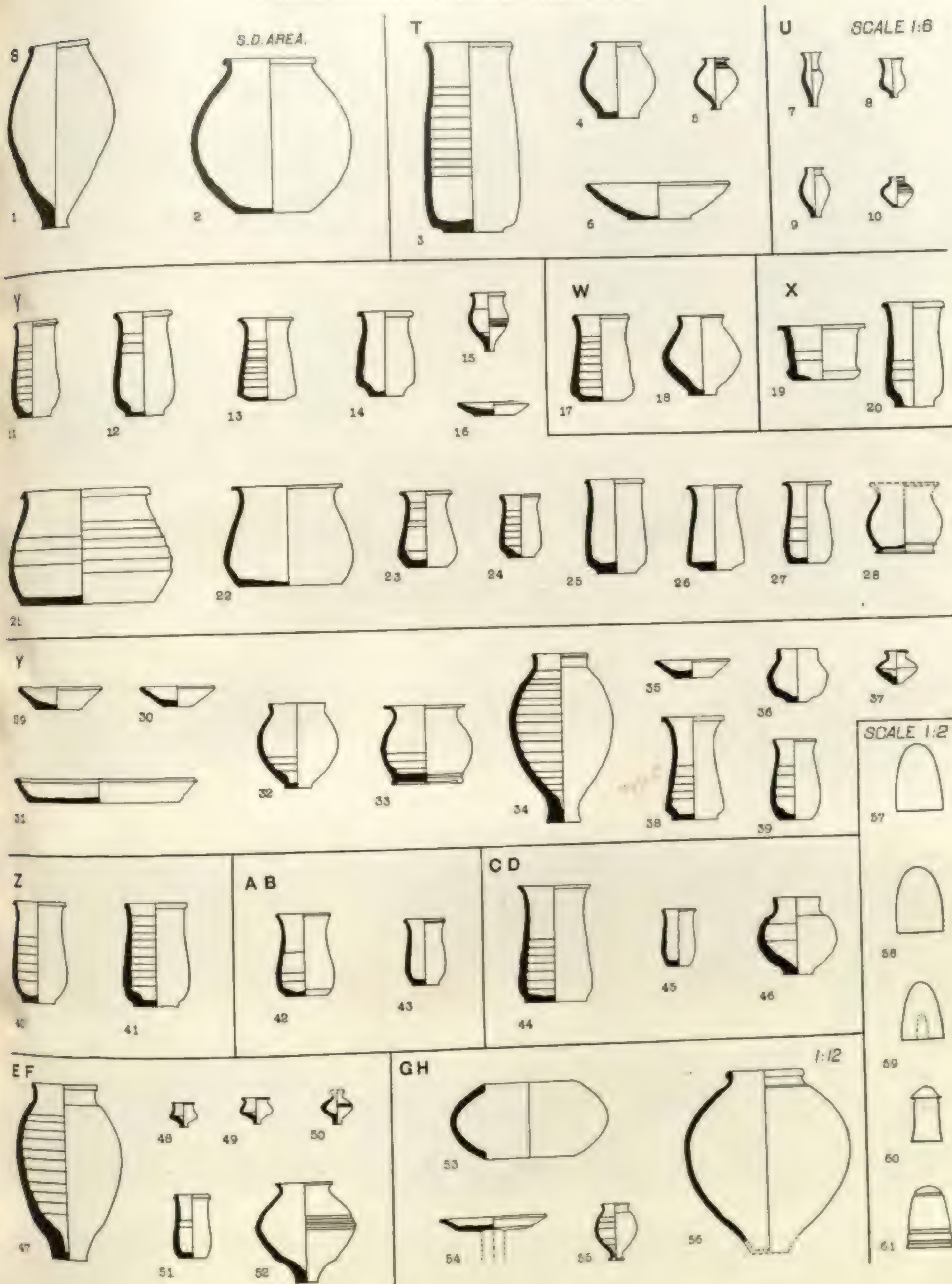
(d) First Street. North-eastern corner of Block 3 in background.

9954


SCALE 1:6
KUSHĀN
L
1
2
3
4
5
6
7
8
9
10
11
12
13
14
15
16
17
18
19
20
21
22
S.D. AREA
29
30
31
O
23
24
25
26
27
28
P
37
38
Q
32
33
34
35
36
R
39
40
41
42
43

MOHENJO-DARO. SD. AREA. G. SECTION.

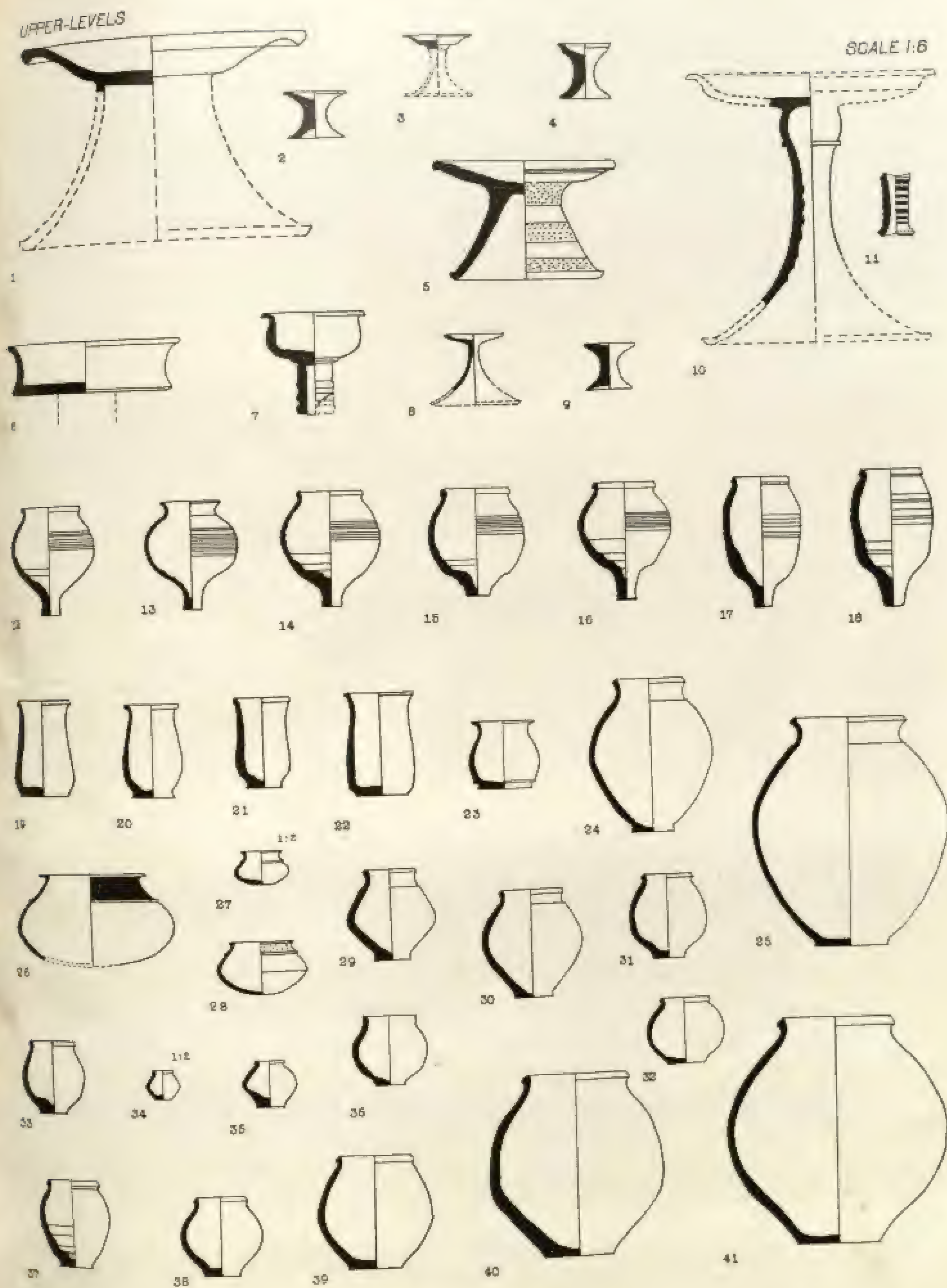
POTTERY GROUPS AND GAMESMEN. UPPER LEVELS

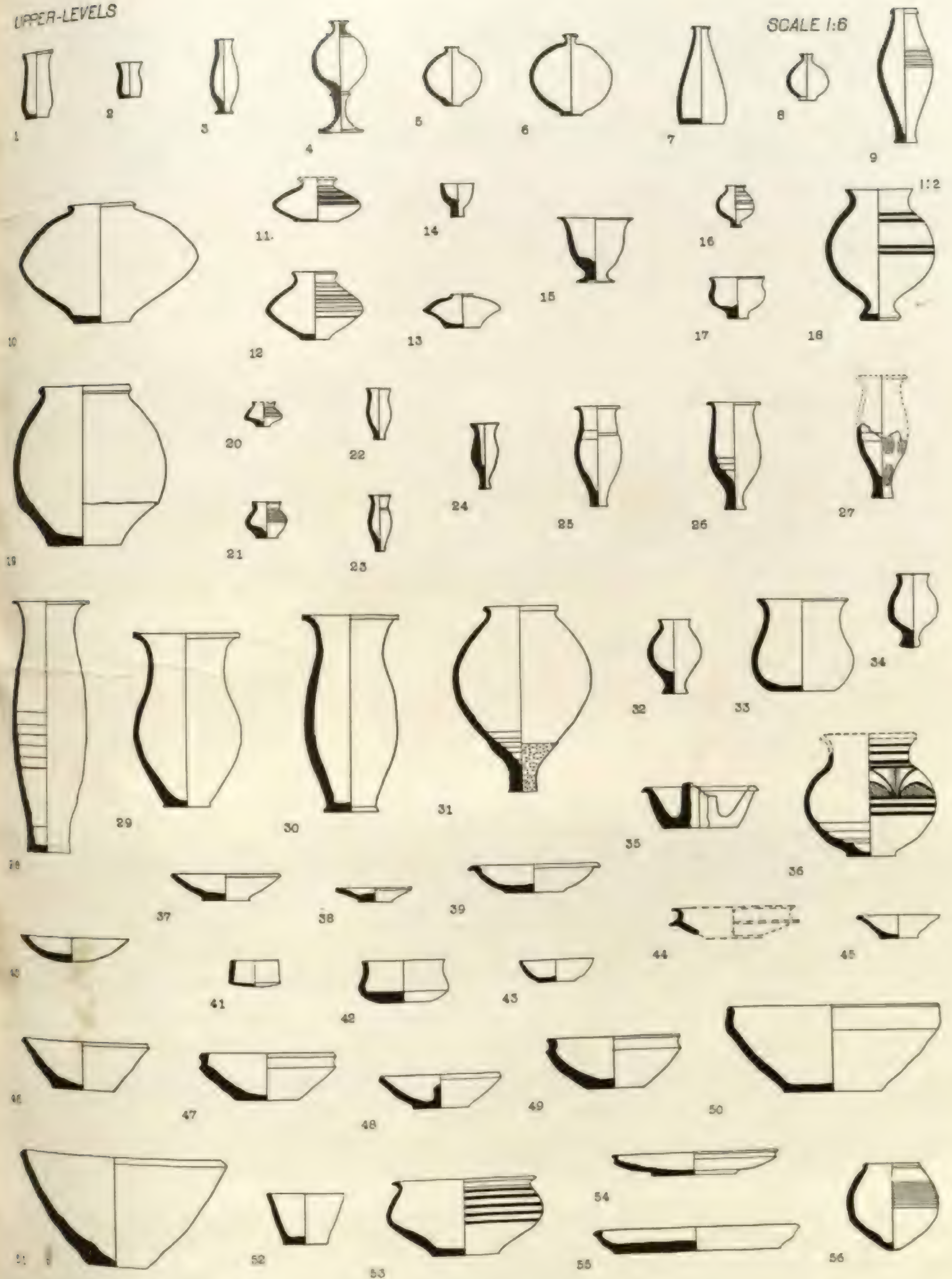


MOHENJO-DARO. DK. AREA. G. SECTION.
POTTERY AND OTHER OBJECTS.

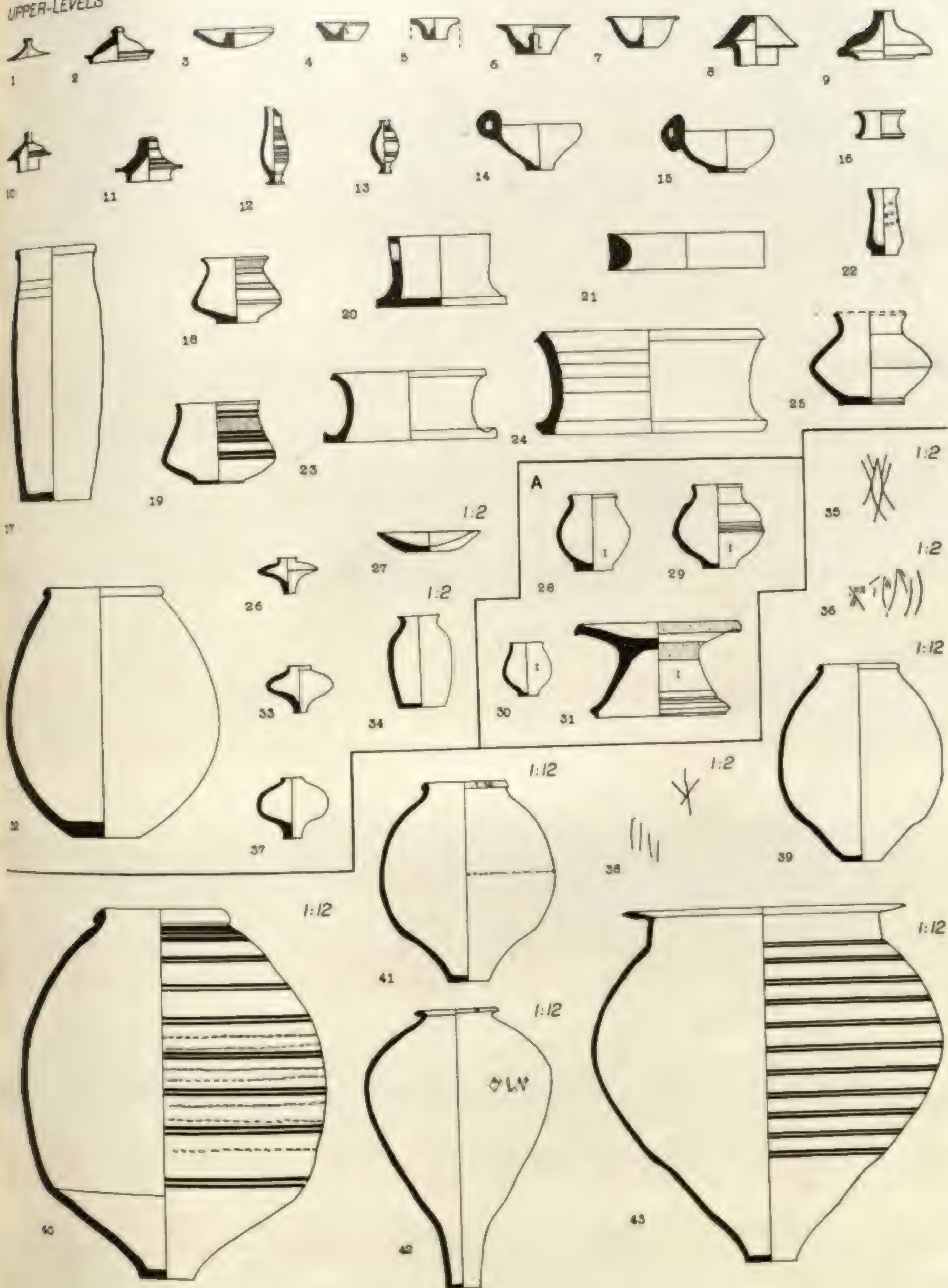


MOHENJO-DARO. DK. AREA, G. SECTION.
POTTERY.



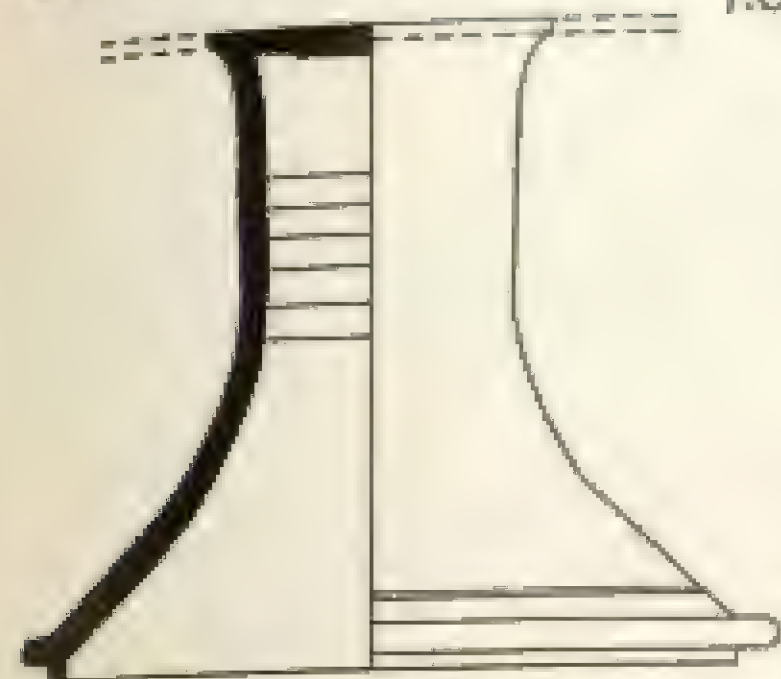

UPPER-LEVELS
SCALE 1:6
1:2
1
2
3
4
5
6
7
8
9
10
11.
12
13
14
15
16
17
18
19
20
21
22
23
24
25
26
27
28
29
30
31
32
33
34
35
36
37
38
39
40
41
42
43
44
45
46
47
48
49
50
51
52
53
54
55
56

MOHENJO-DARO, DK. AREA, G. SECTION.
POTTERY




STORAGE JARS.

SCALE 1:12



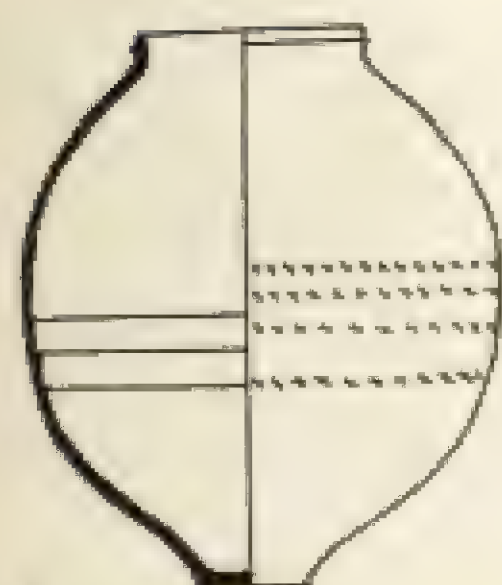
1

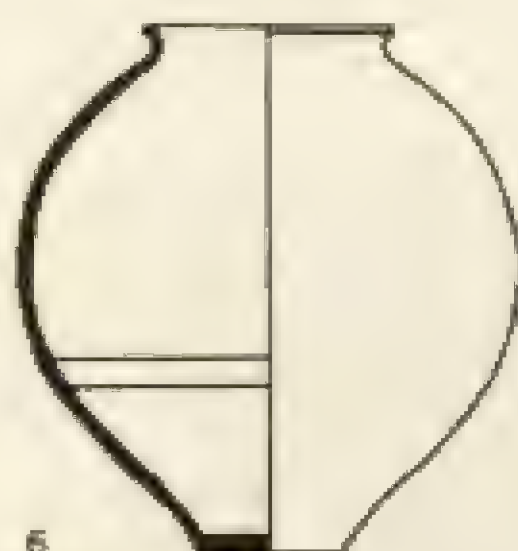


2

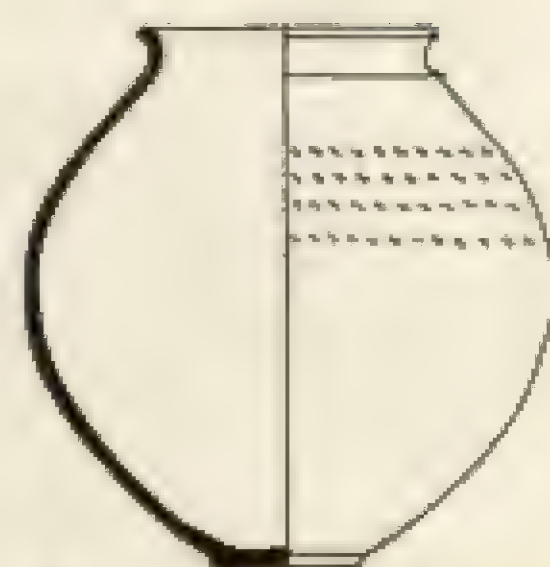

3

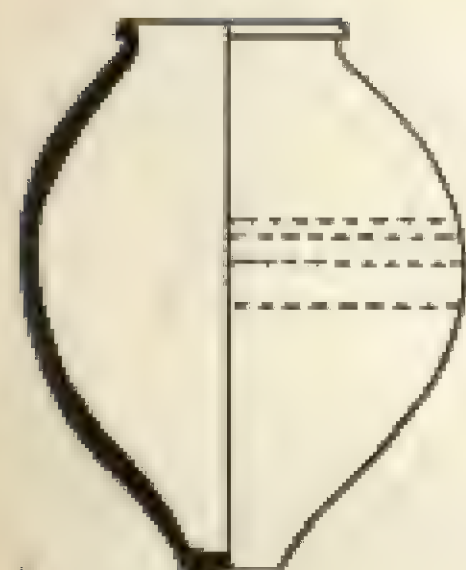

4

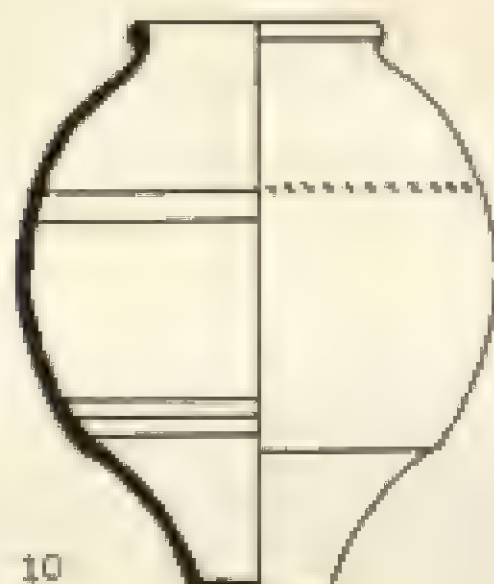

5

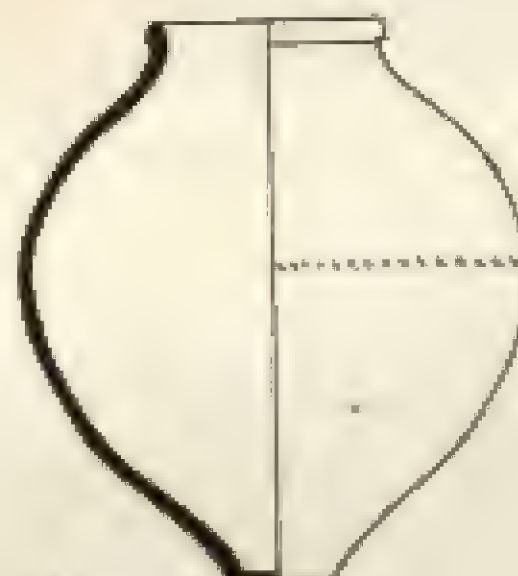

6

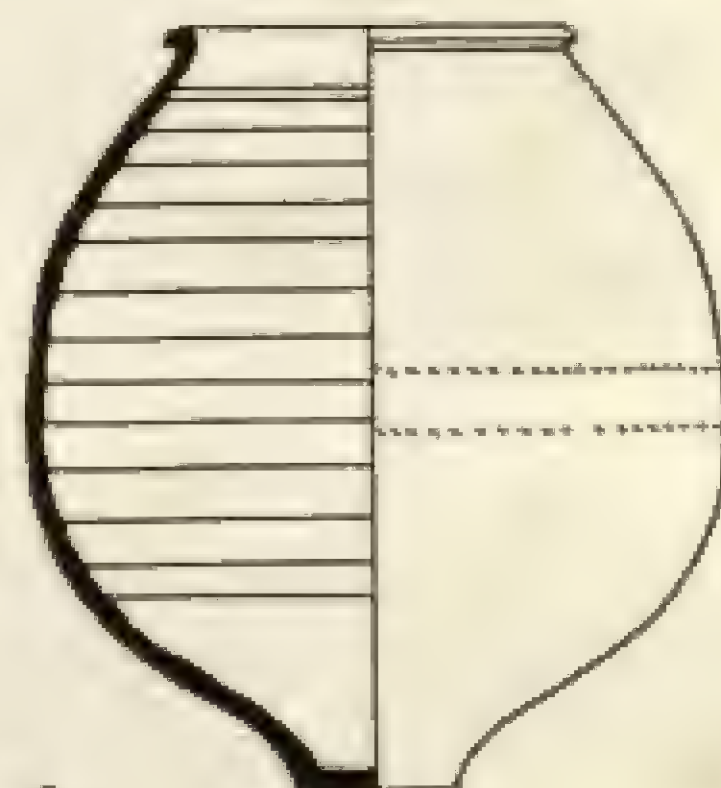

7

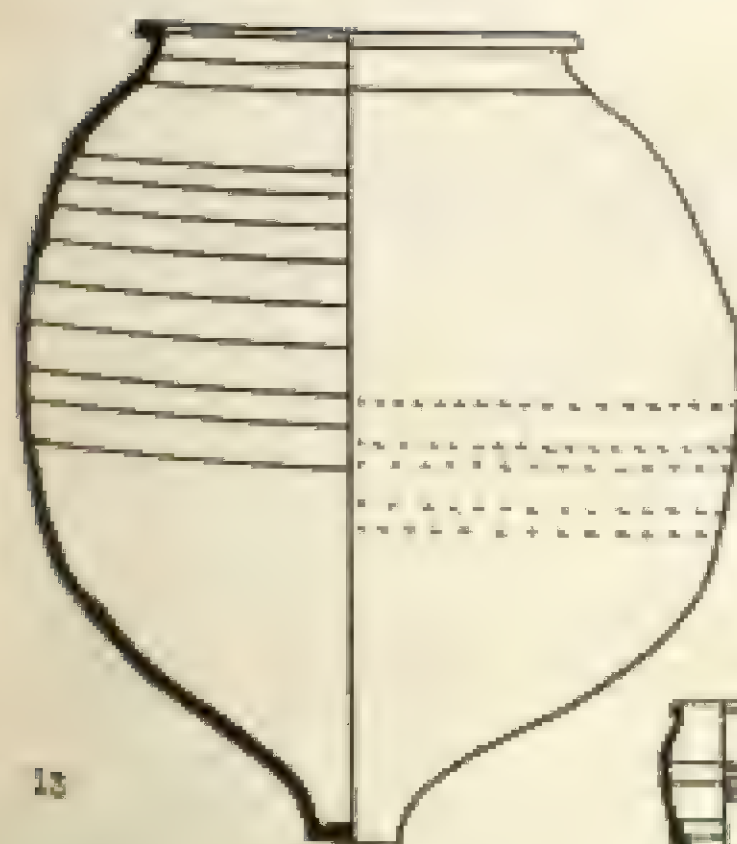

8

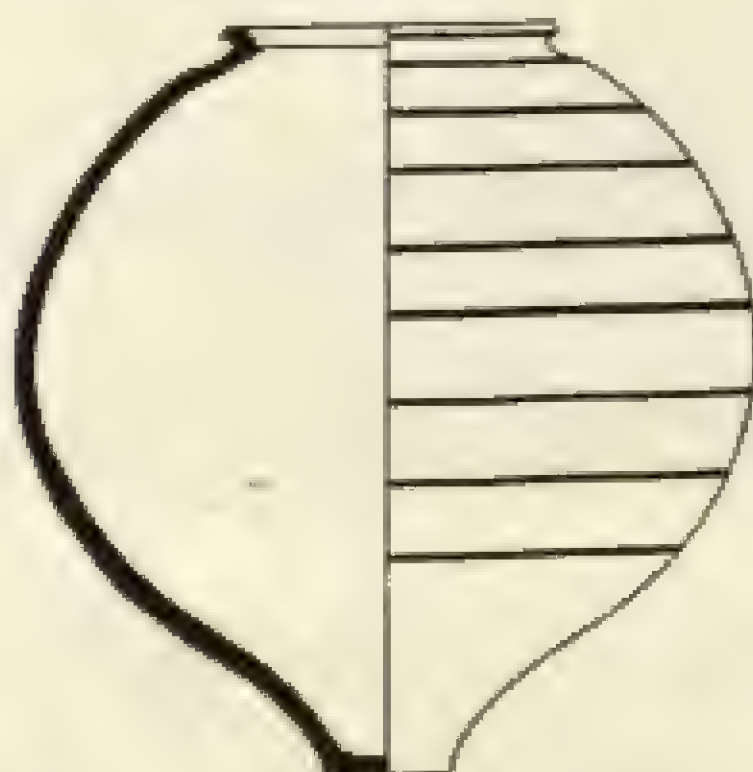

9

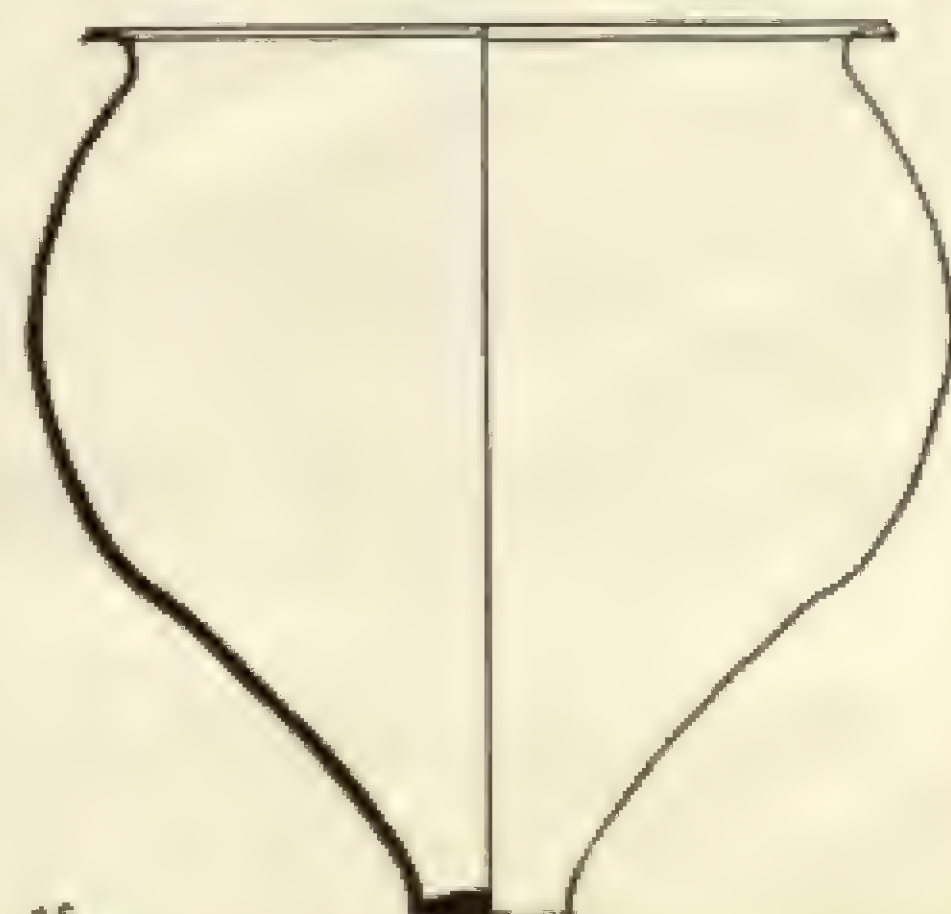

10


11


12


13

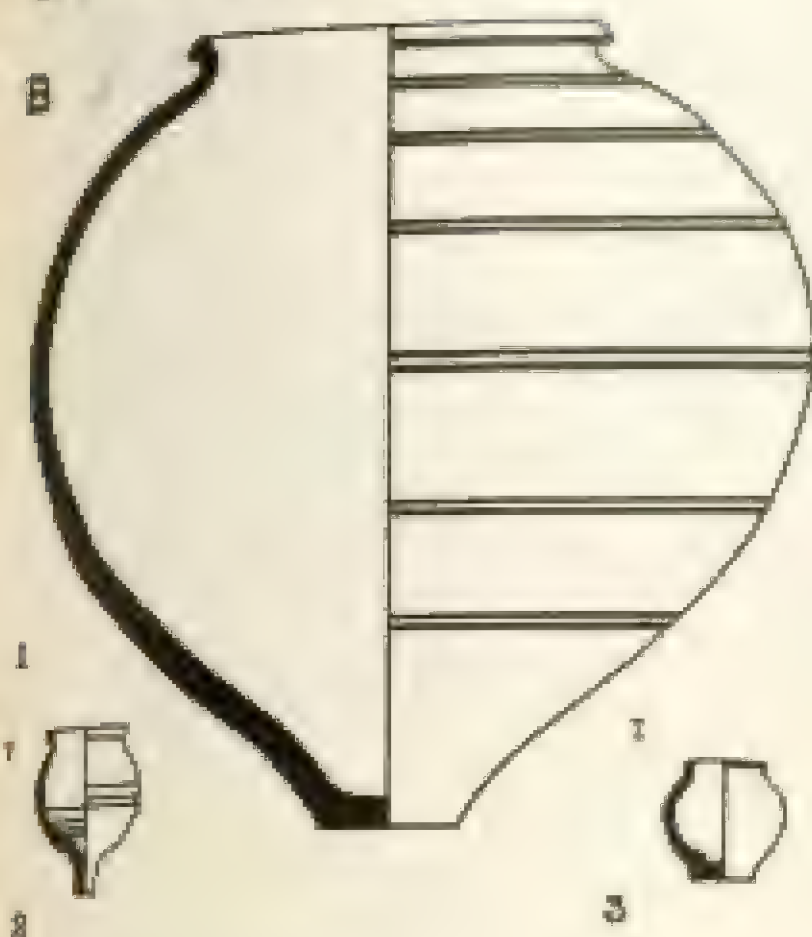

14

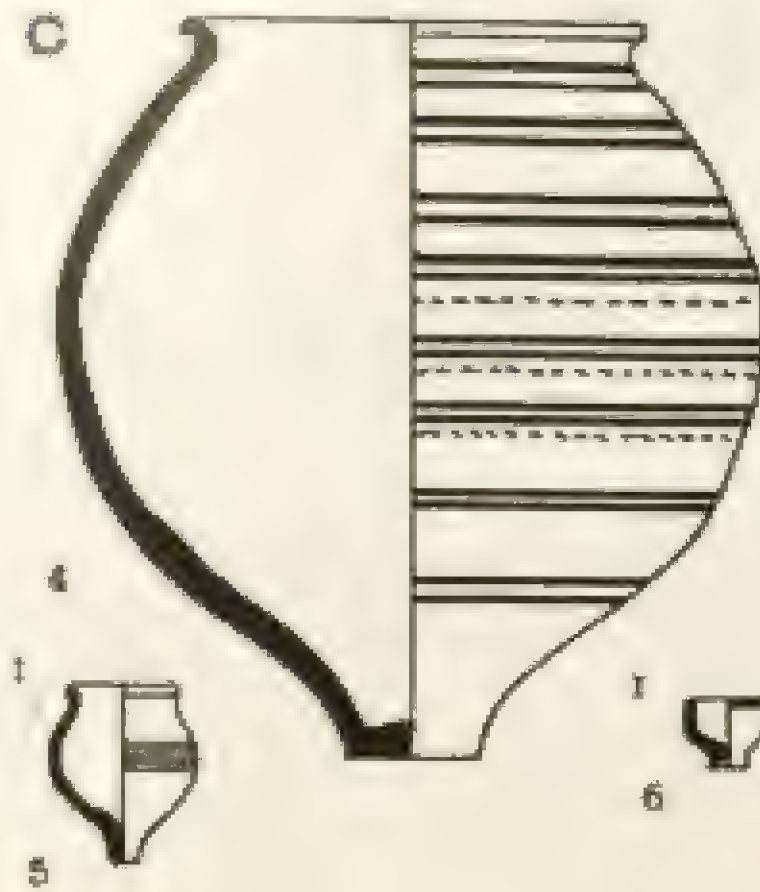

15

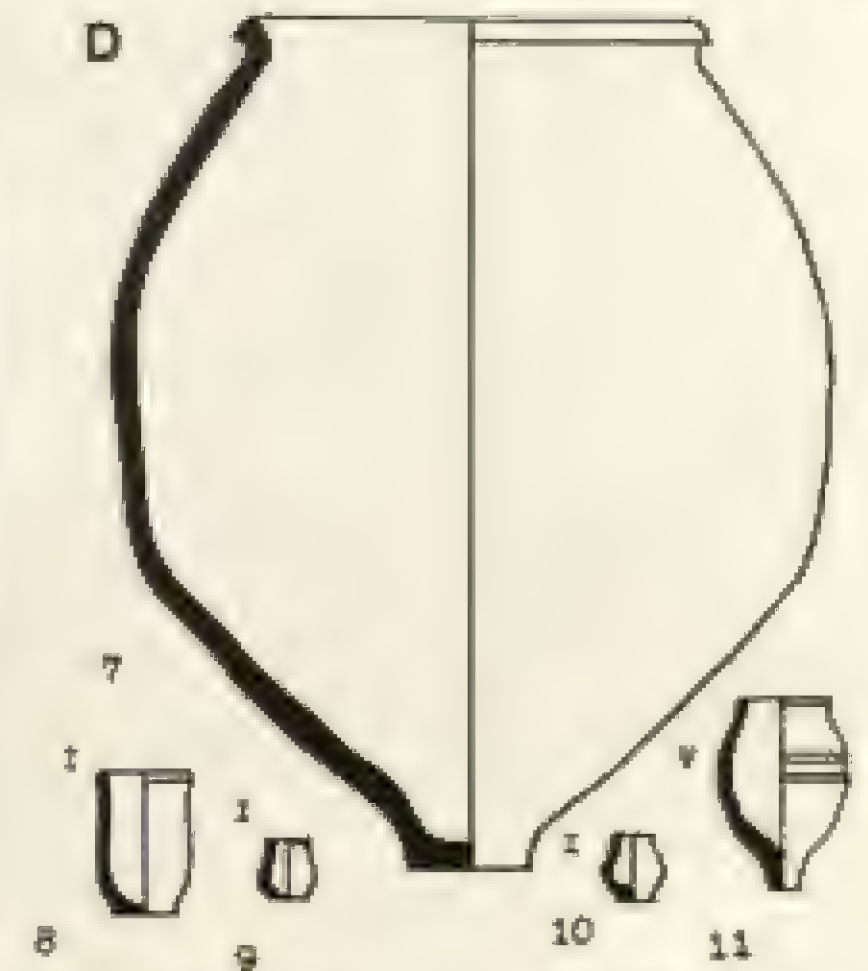
MOHENJO-DARO, DK. AREA, G. SECTION,
POTTERY GROUPS.

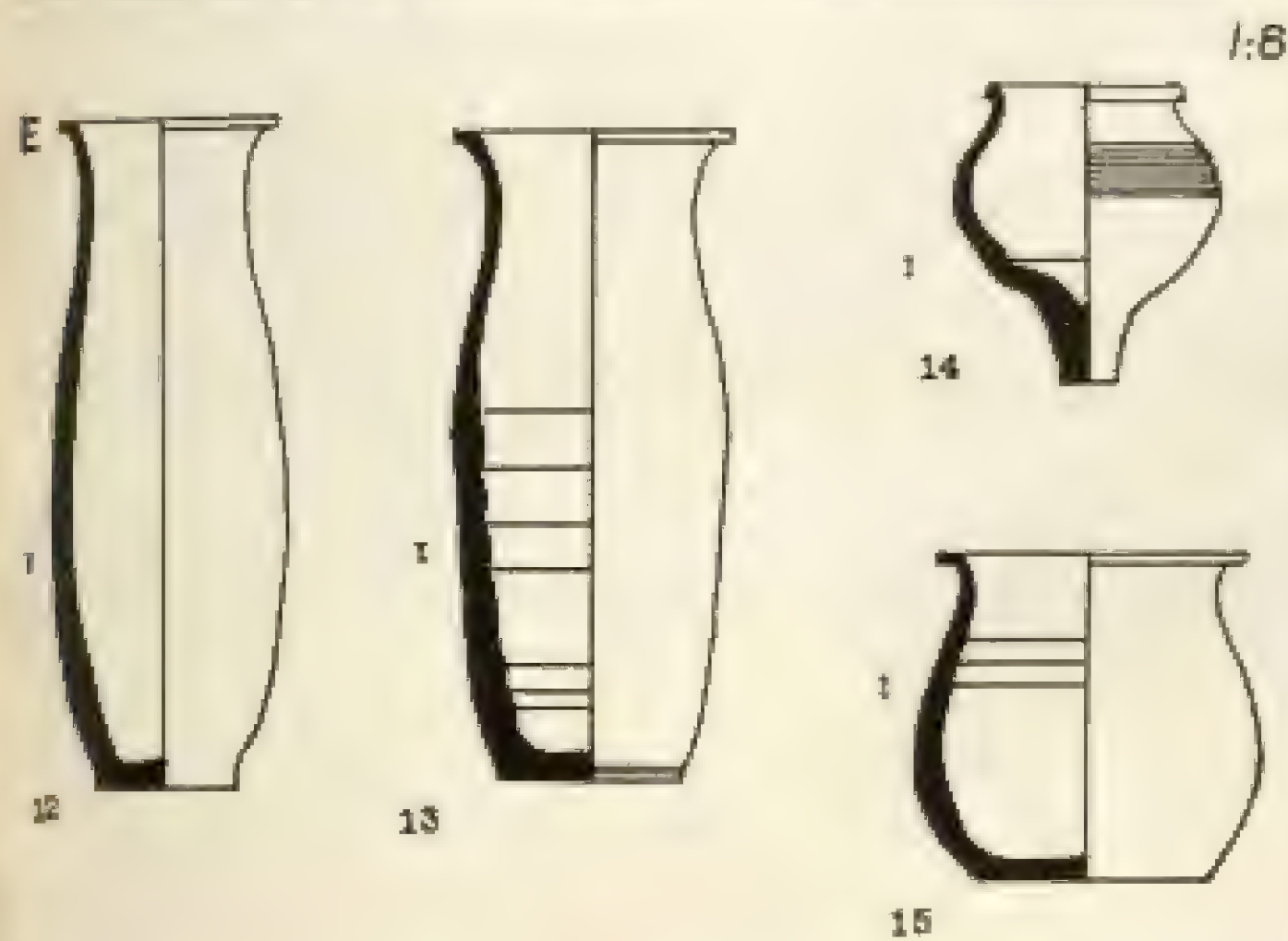
UPPER-LEVELS

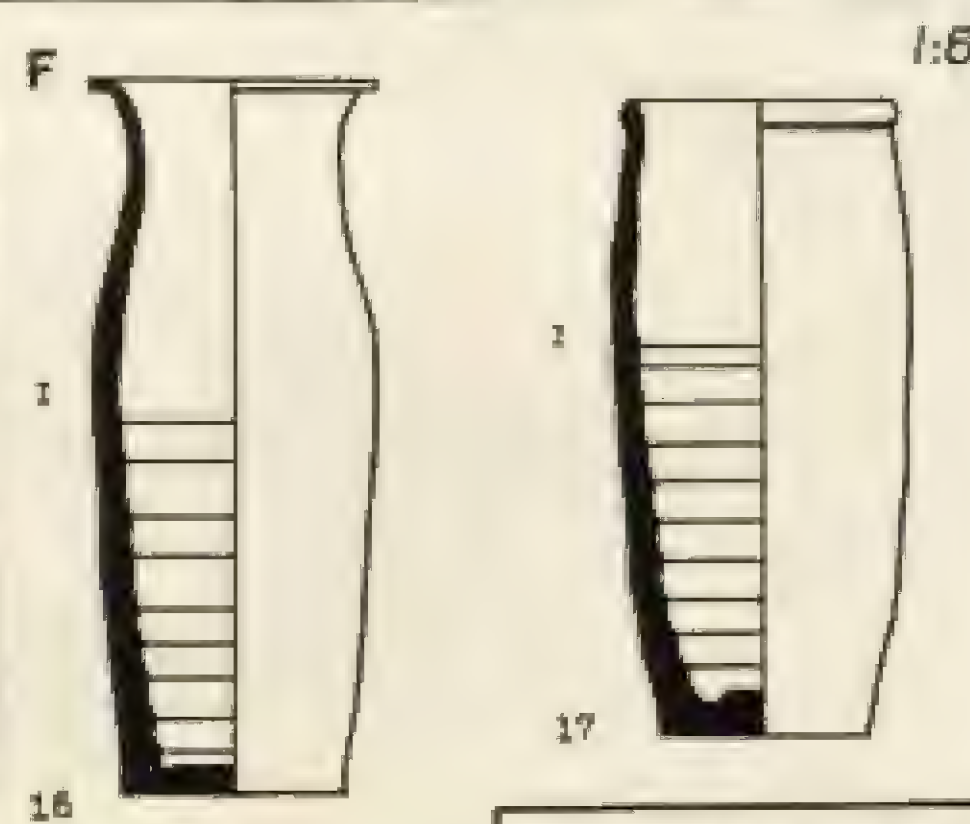
SCALE 1:12

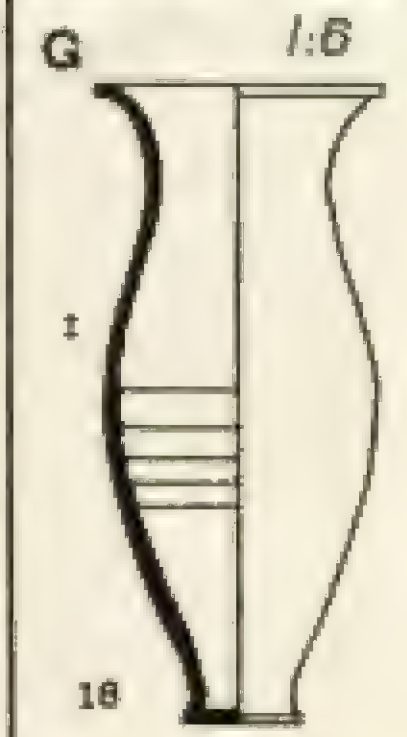




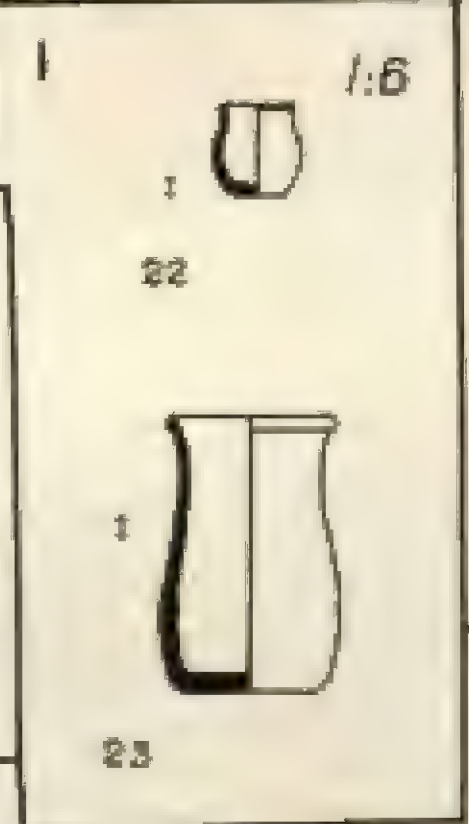




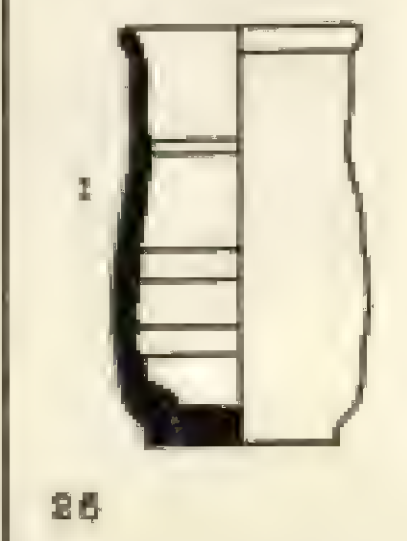


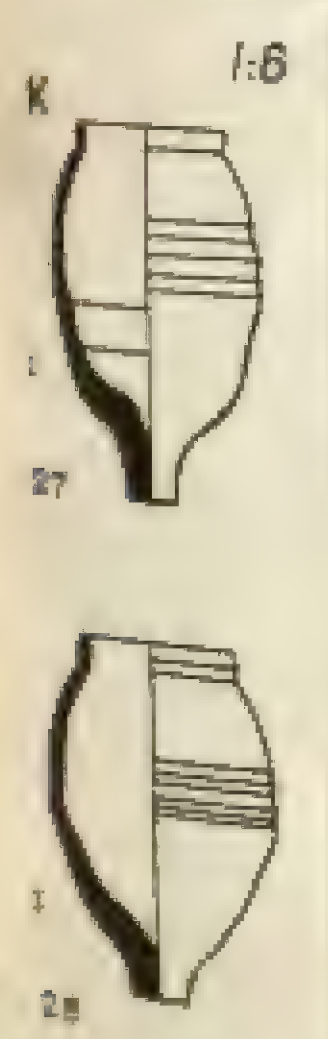




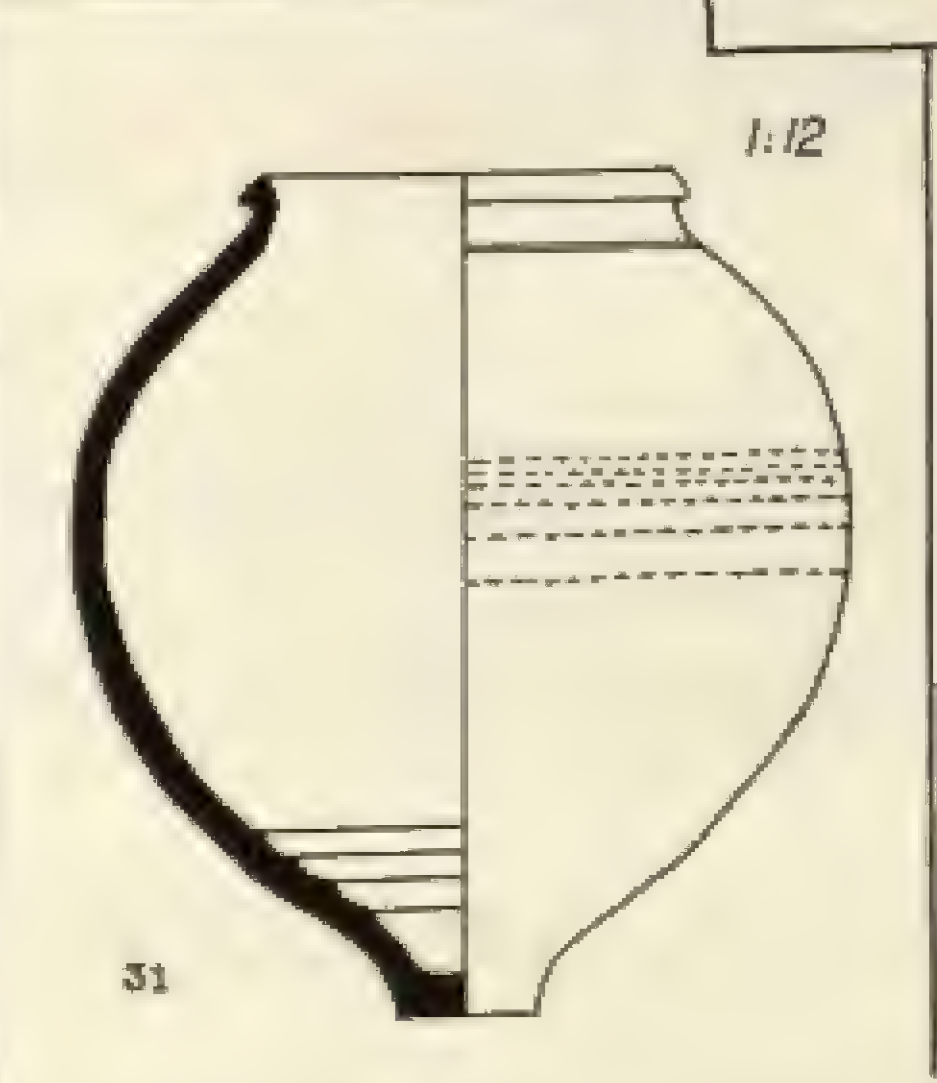


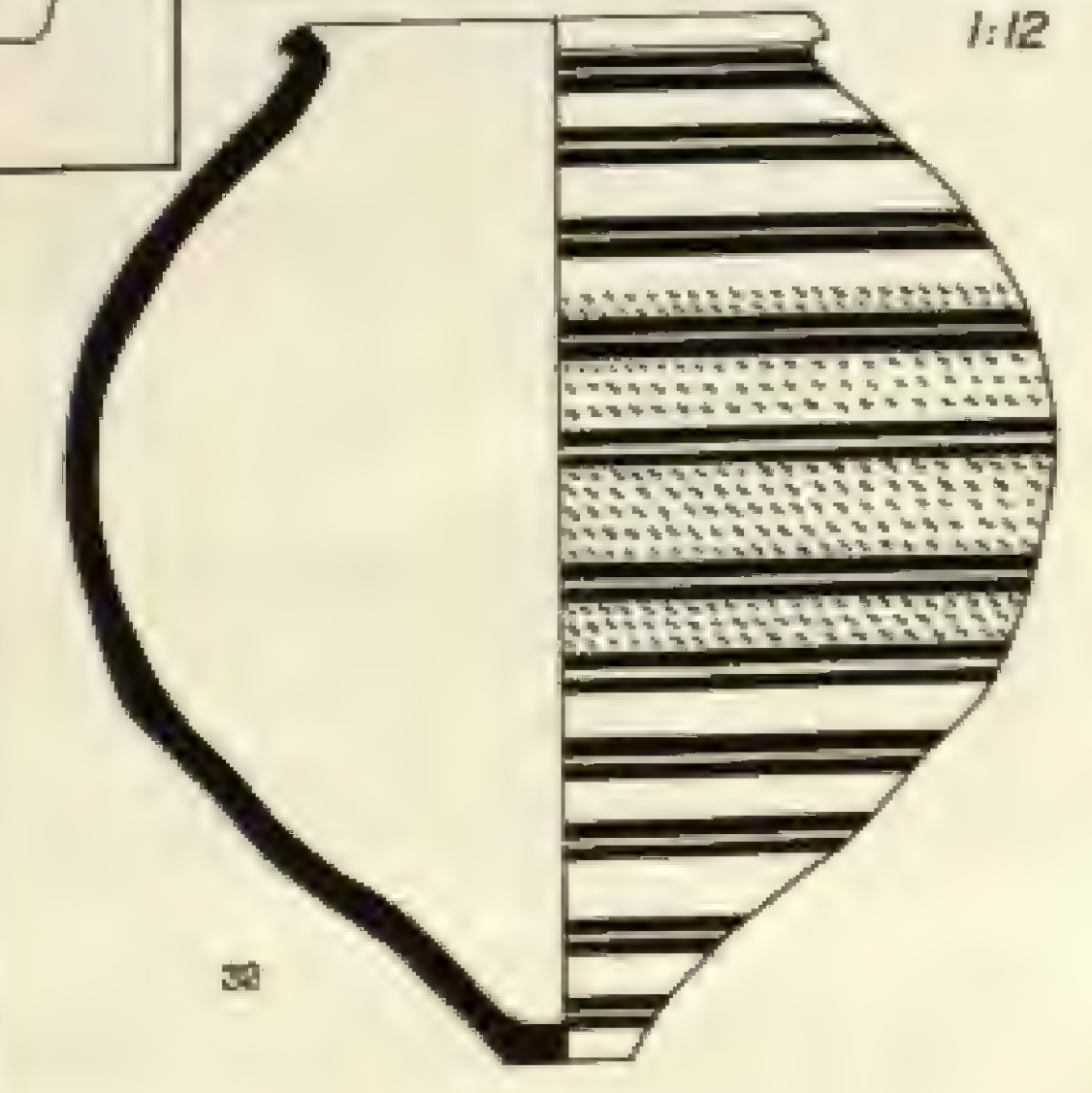




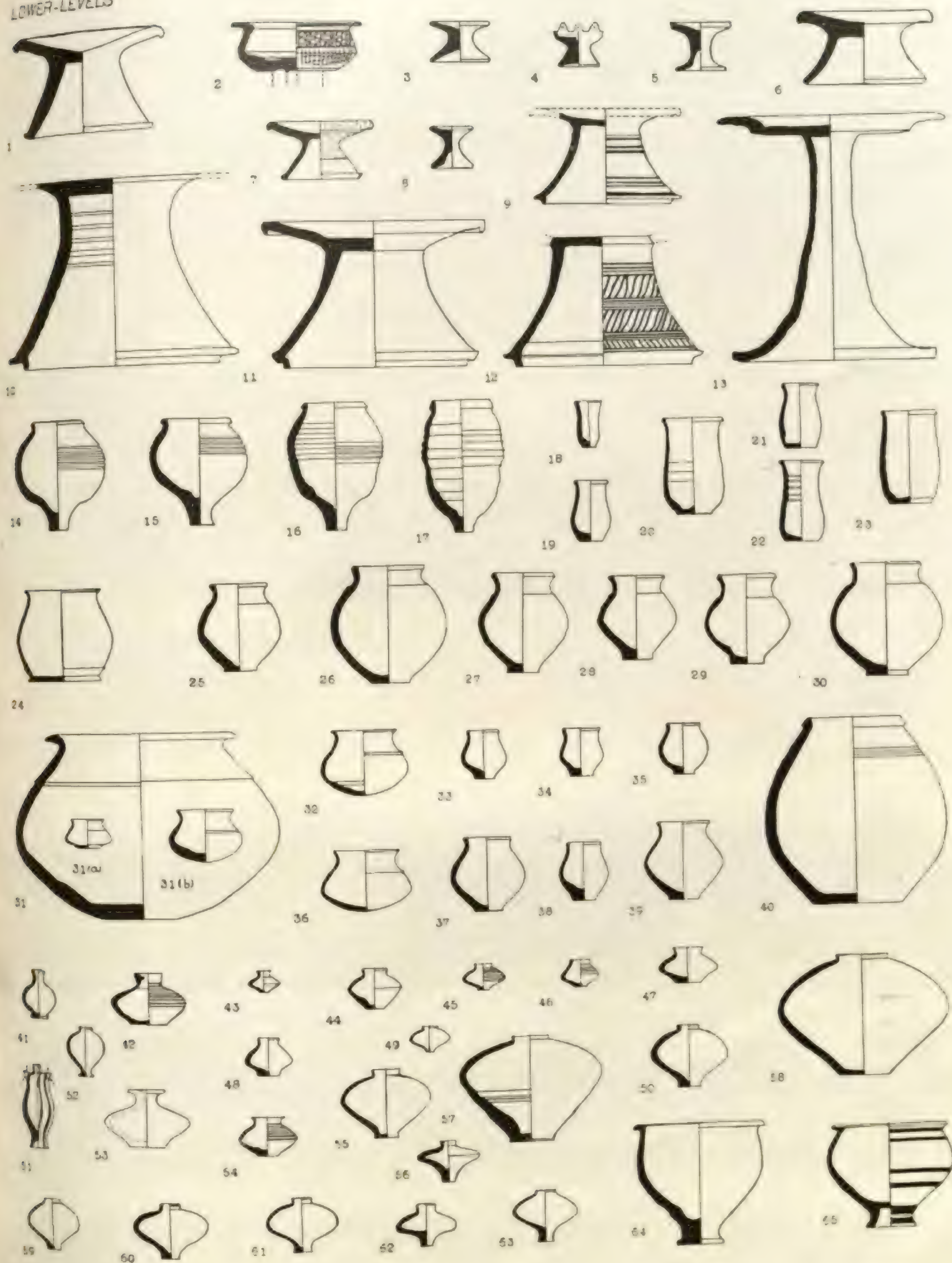




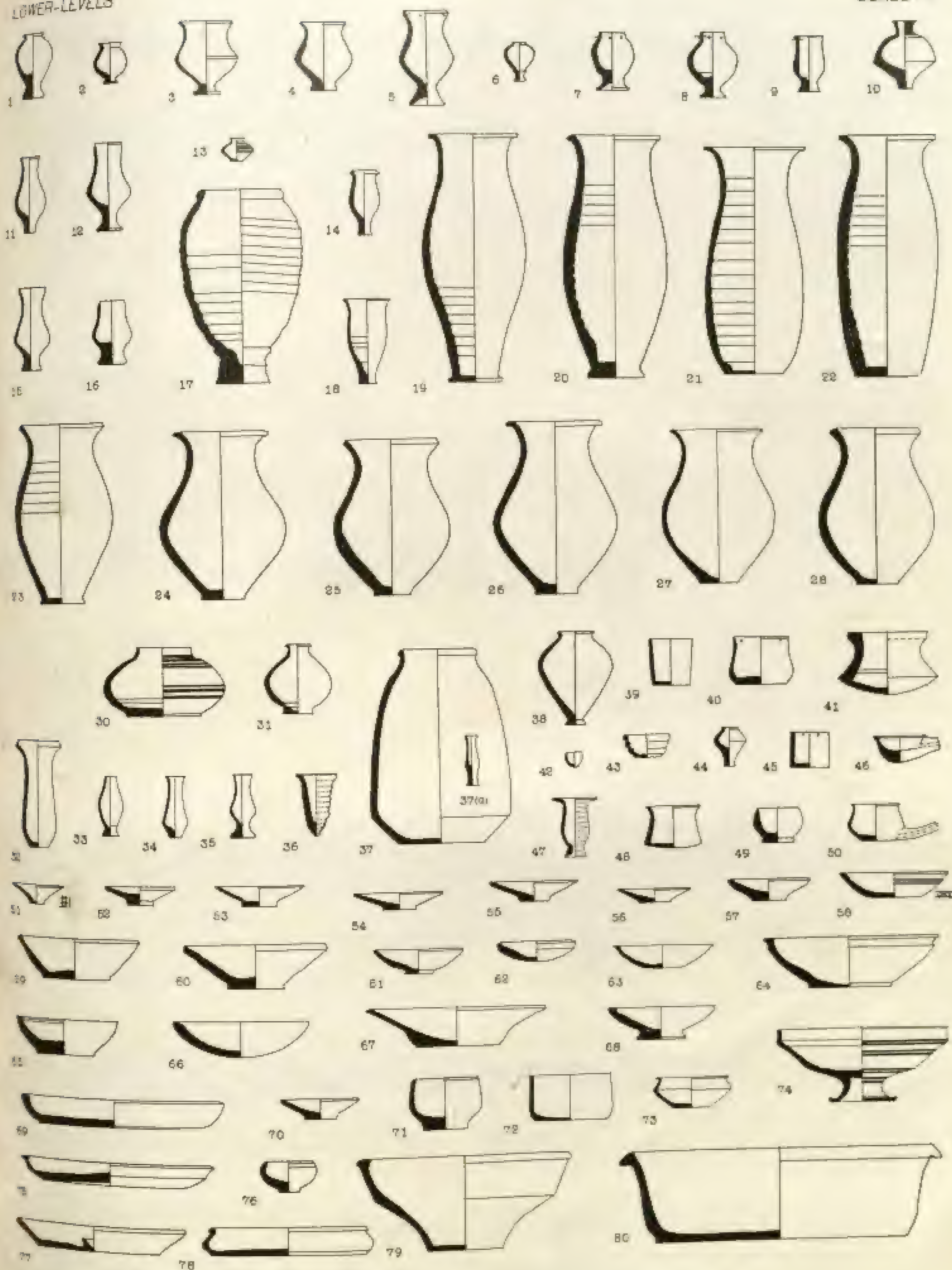




POTTERY.

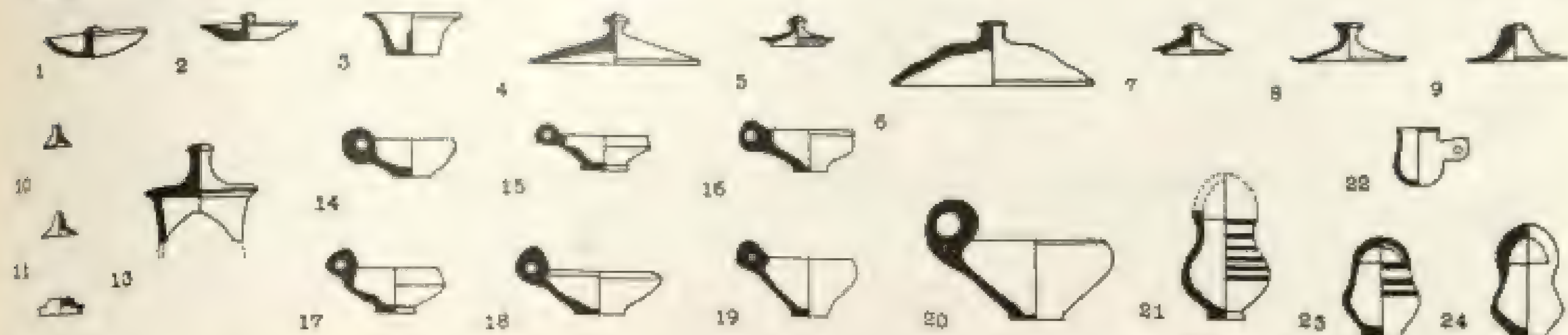

SCALE 1:6
LOWER-LEVELS
1
2
3
4
5
6
7
8
9
10
11
12
13
14
15
16
17
18
19
20
21
22
23
24
25
26
27
28
29
30
31
31(a)
31(b)
32
33
34
35
36
37
38
39
40
41
42
43
44
45
46
47
48
49
50
51
52
53
54
55
56
57
58
59
60
61
62
63
64
65

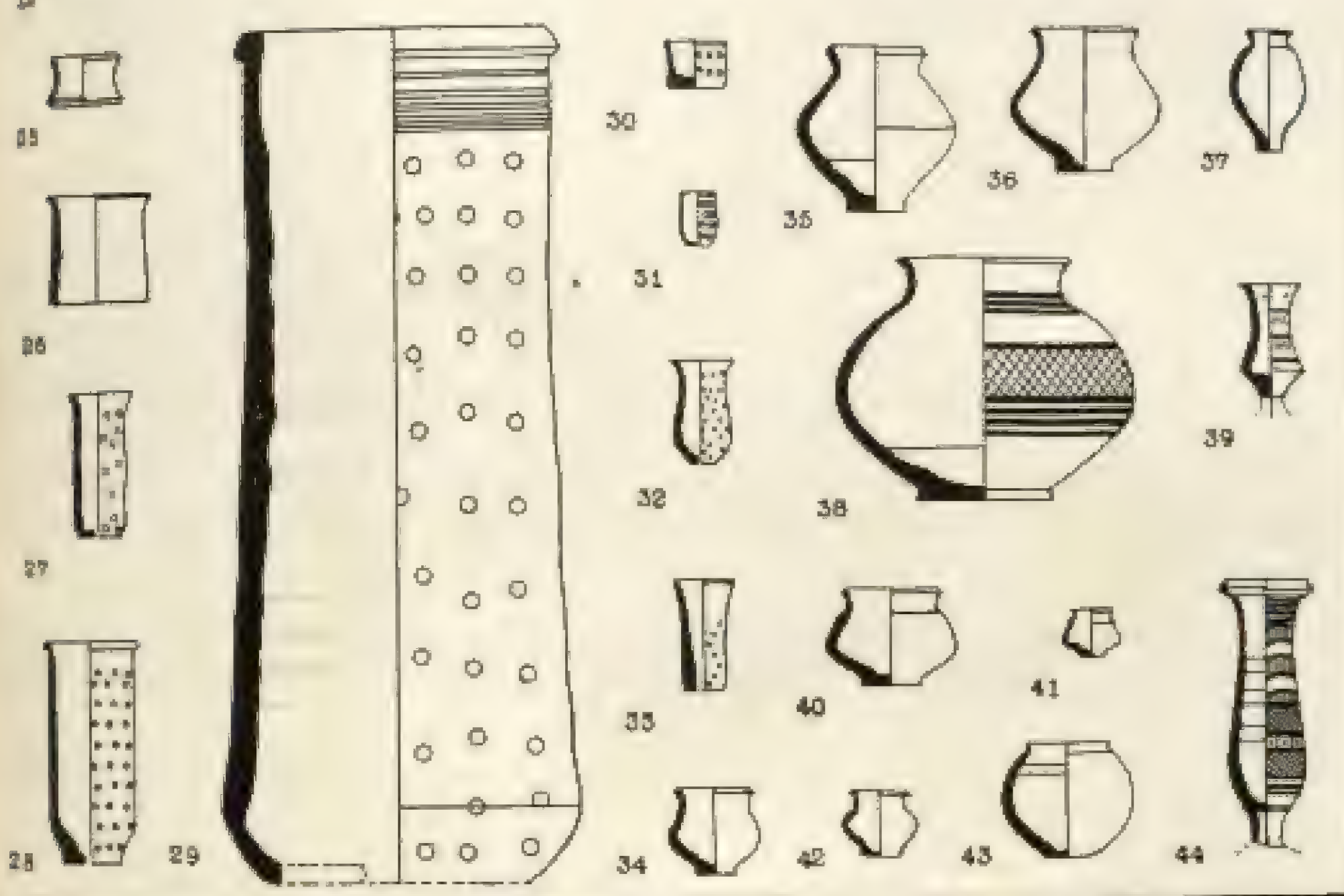
POTTERY.

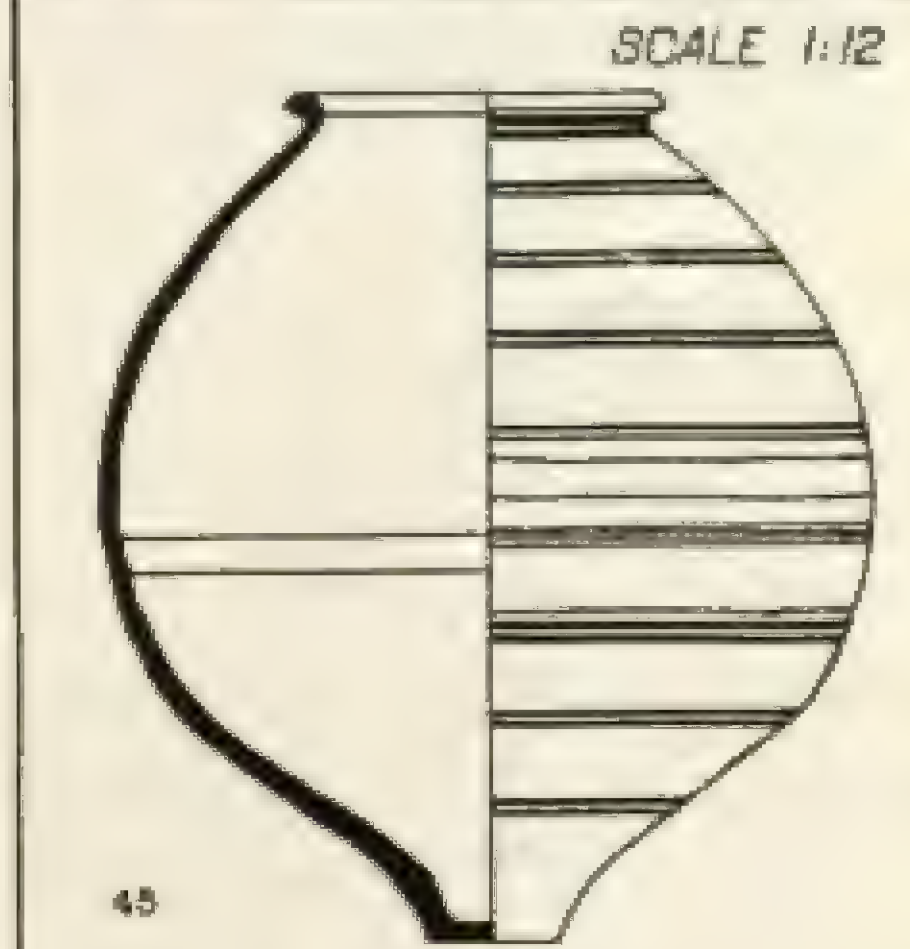


SCALE 1:6
LOWER-LEVELS
1
2
3
4
5
6
7
8
9
10
11
12
13
14
15
16
17
18
19
20
21
22
23
24
25
26
27
28
30
31
32
33
34
35
36
37
37(a)
38
39
40
41
42
43
44
45
46
47
48
49
50
51
52
53
54
55
56
57
58
59
60
61
62
63
64
65
66
67
68
69
70
71
72
73
74
75
76
77
78
79
80


MOHENJO-DARO, DK. AREA, G. SECTION.
POTTERY.





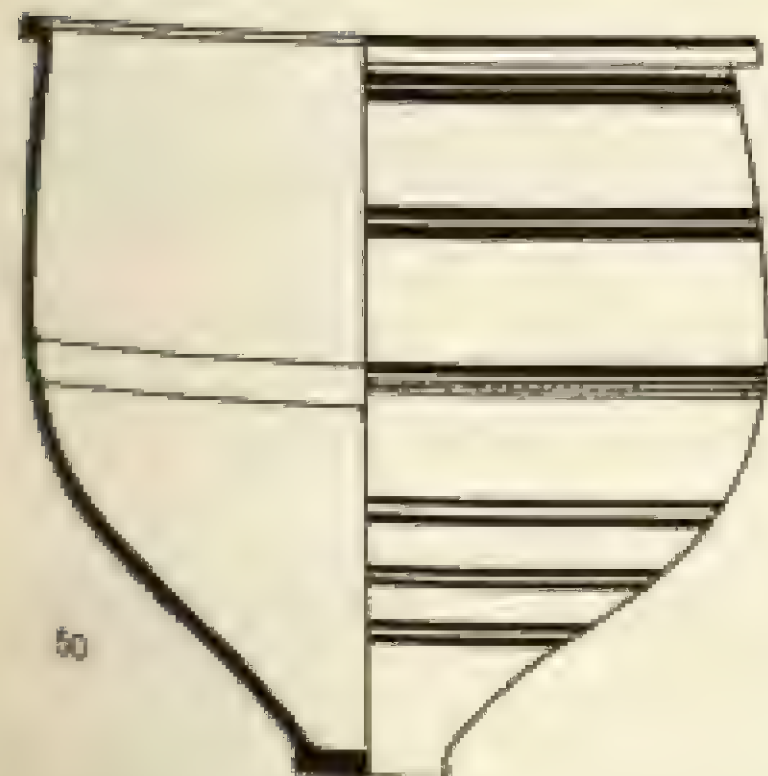


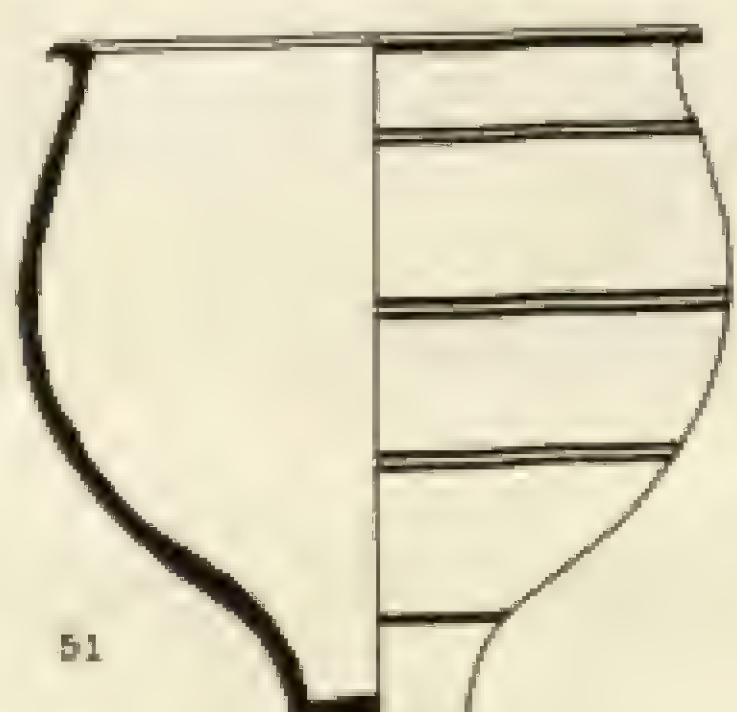


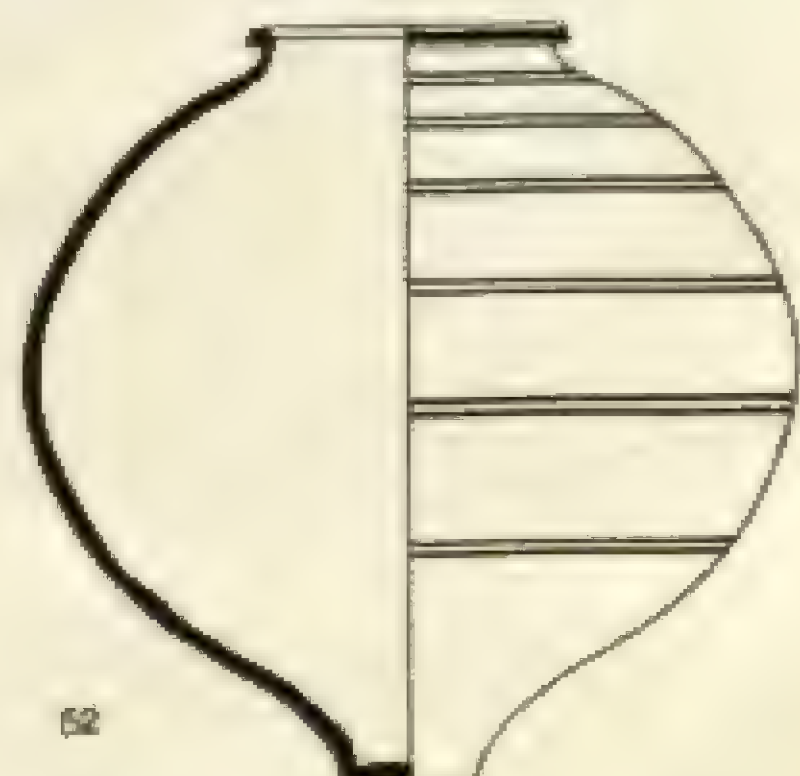




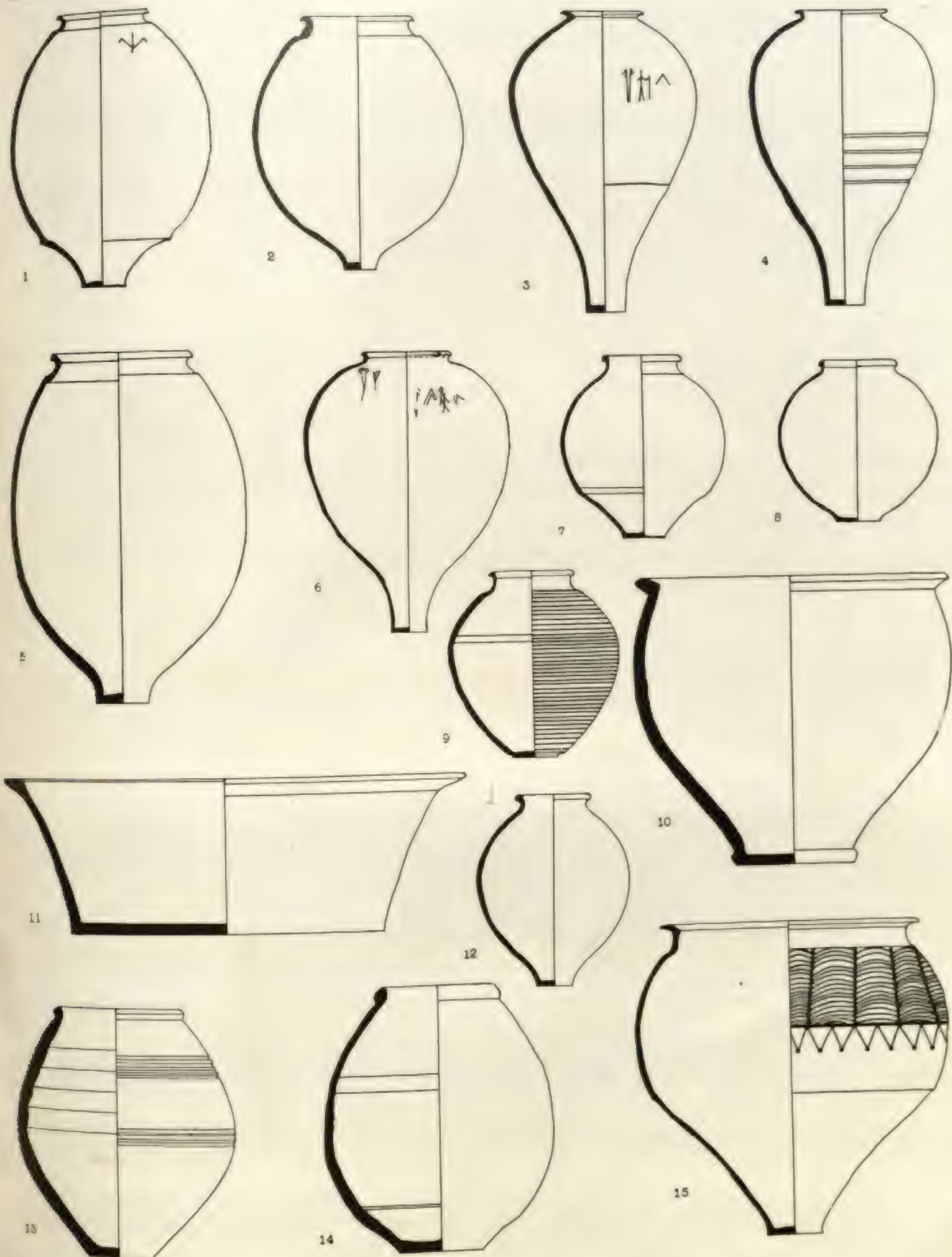


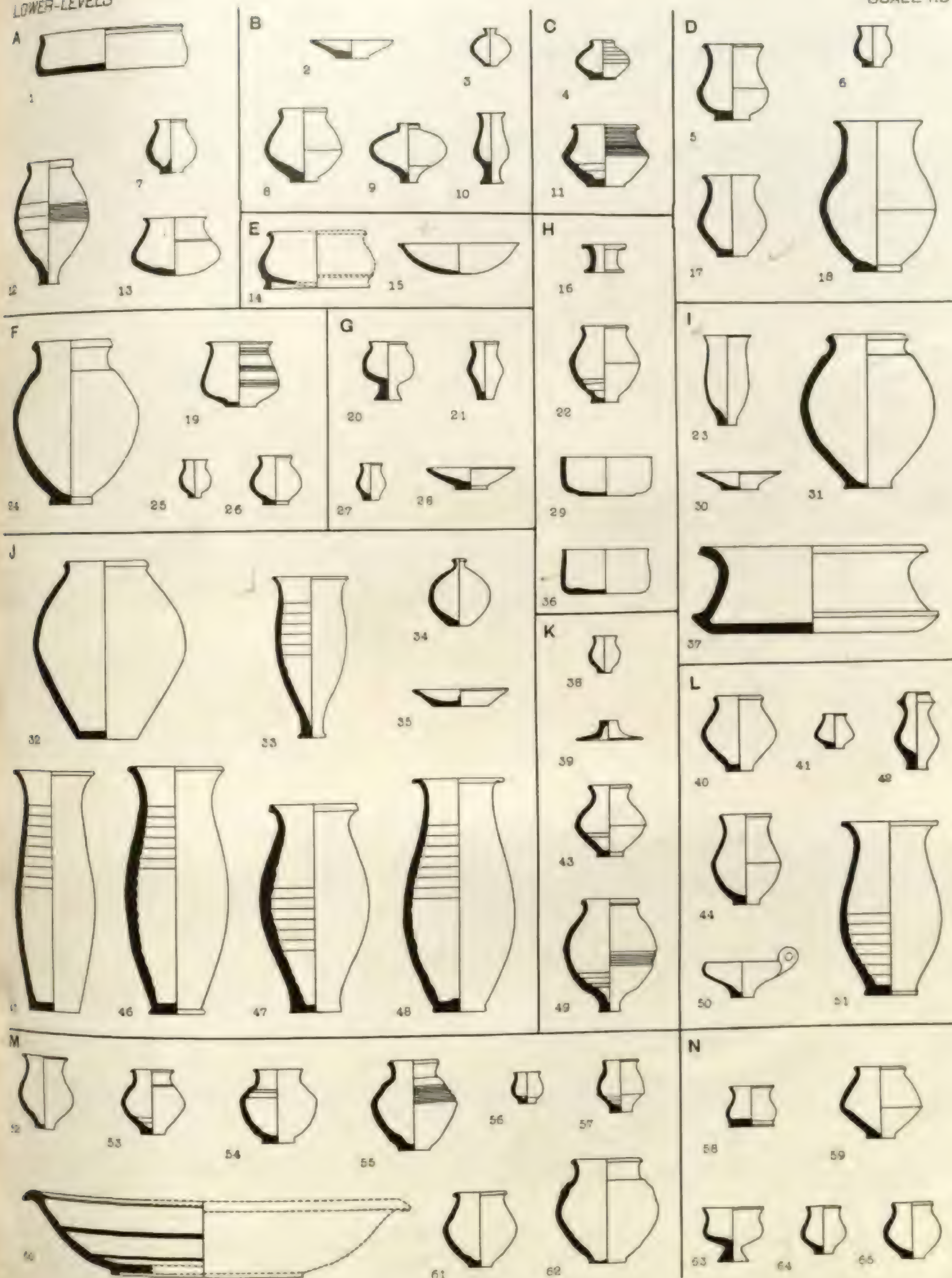






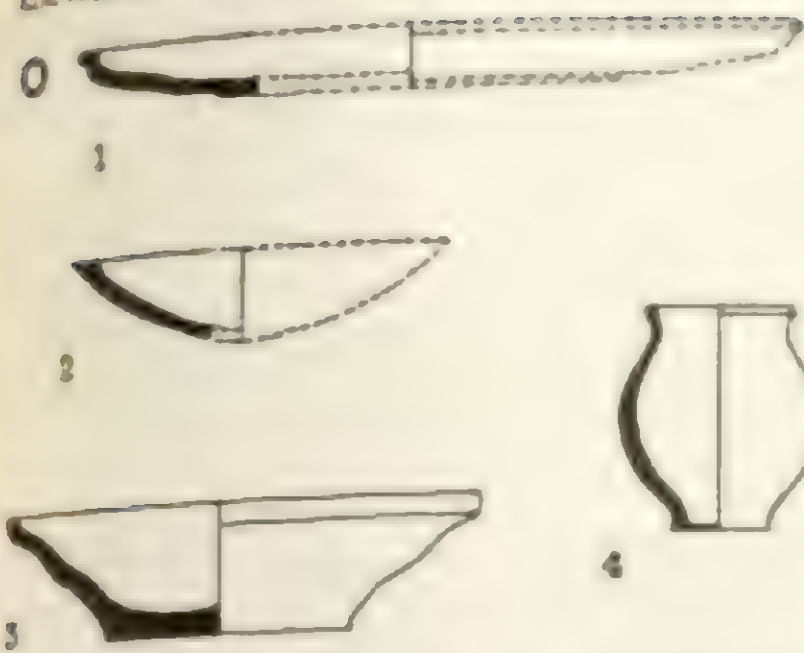
POTTERY STORAGE JARS.



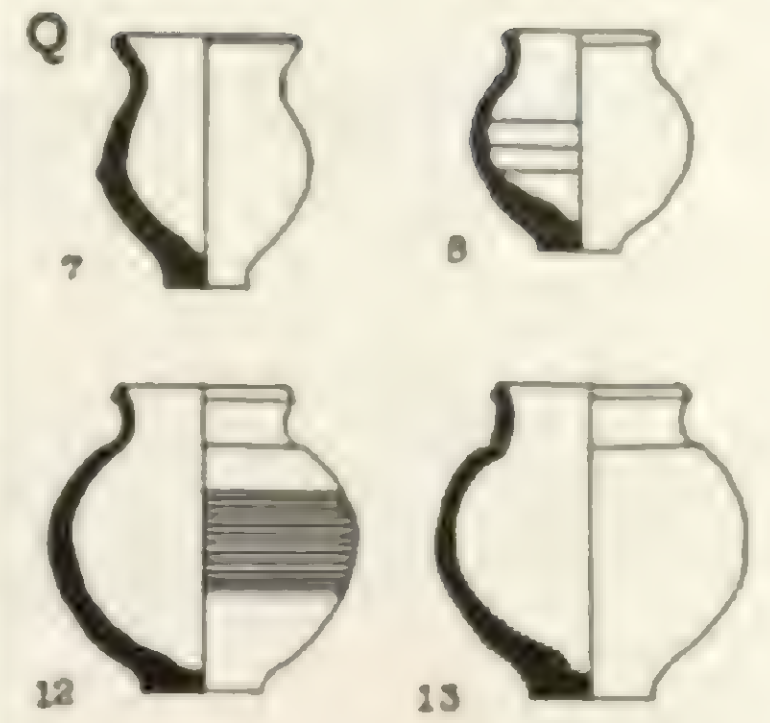

LOWER-LEVELS
SCALE 1:6
A
B
C
D
E
F
G
H
I
J
K
L
M
N

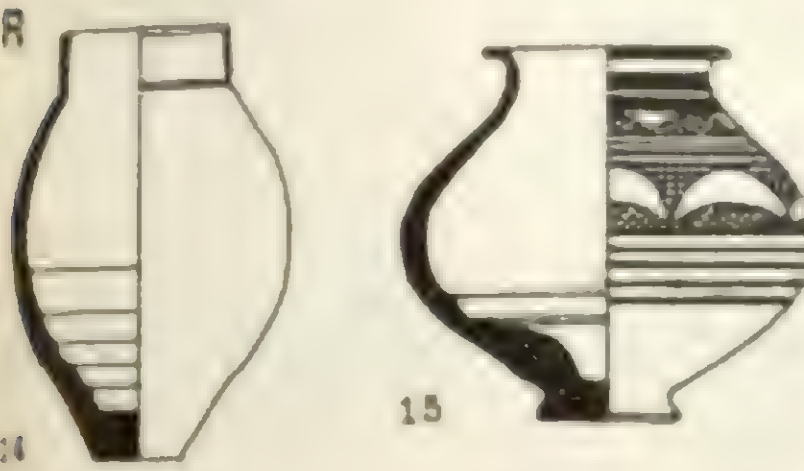
POTTERY GROUPS.

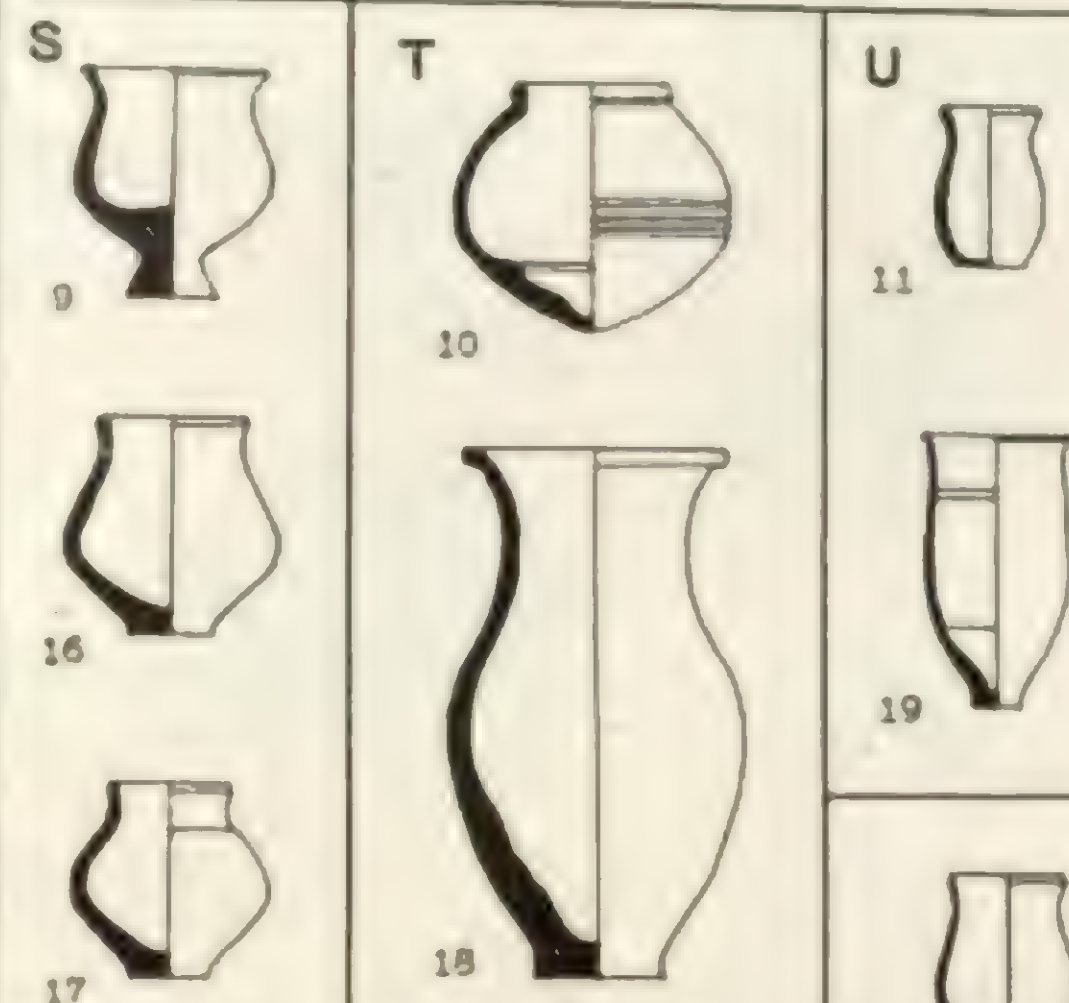
LOWER-LEVELS SCALE 1:6

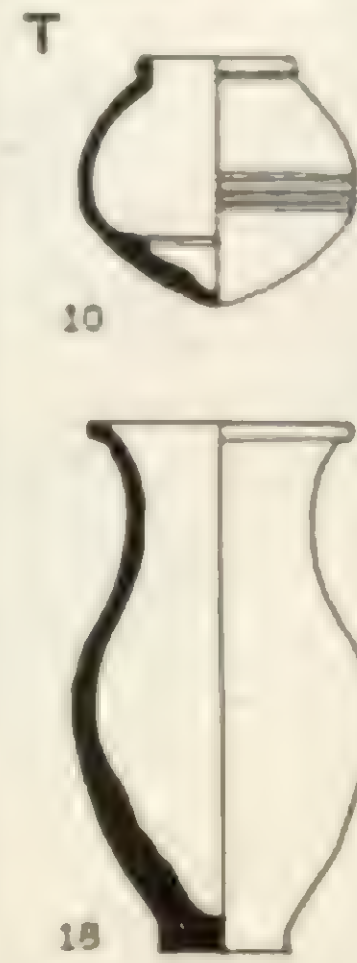




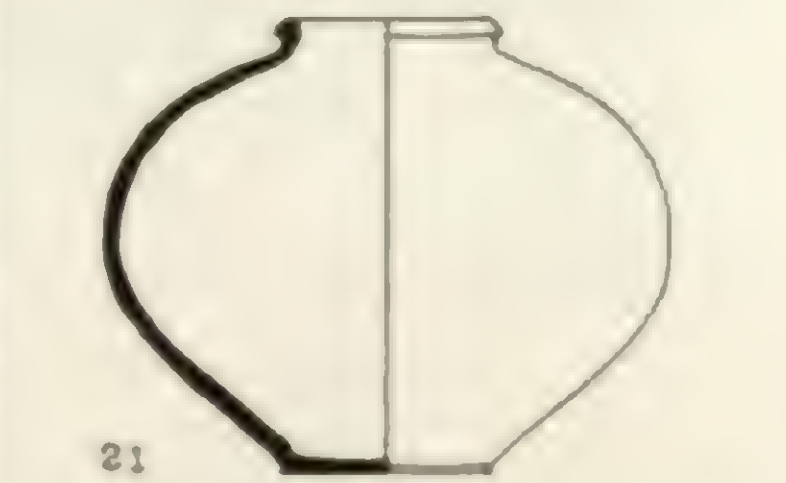


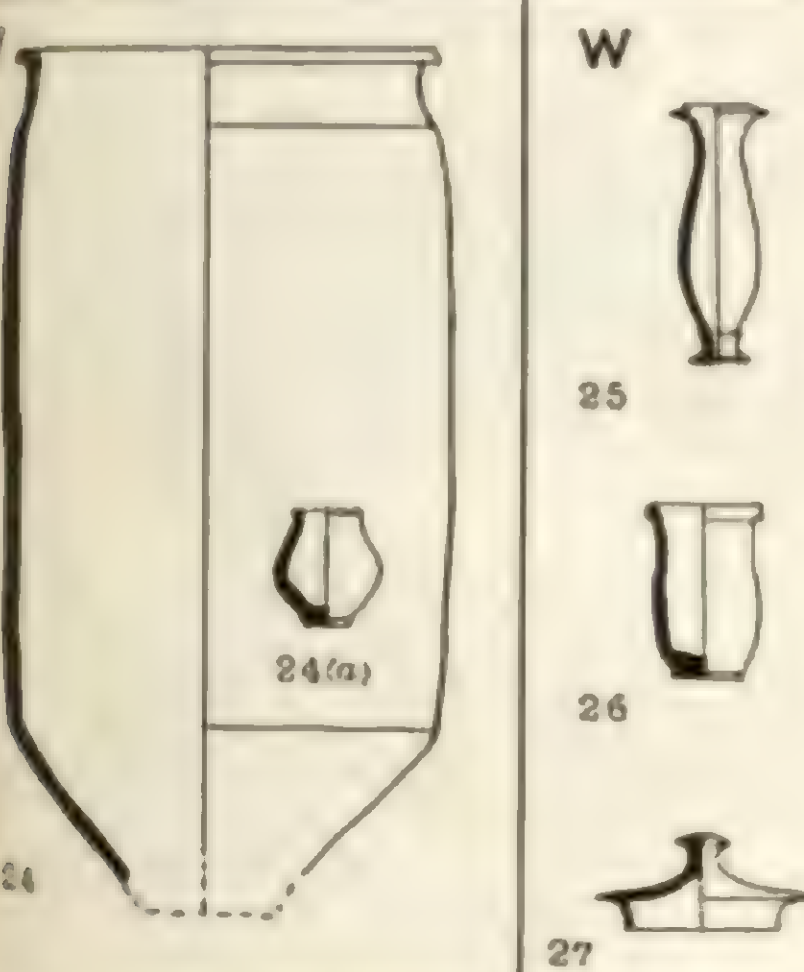




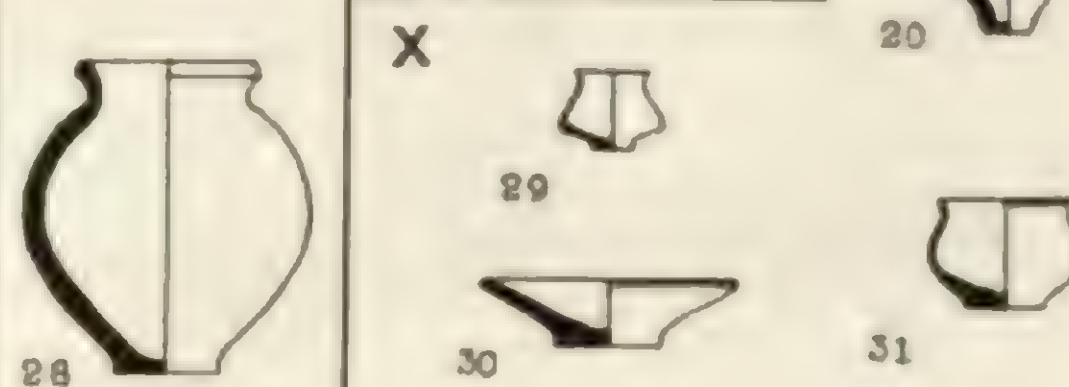







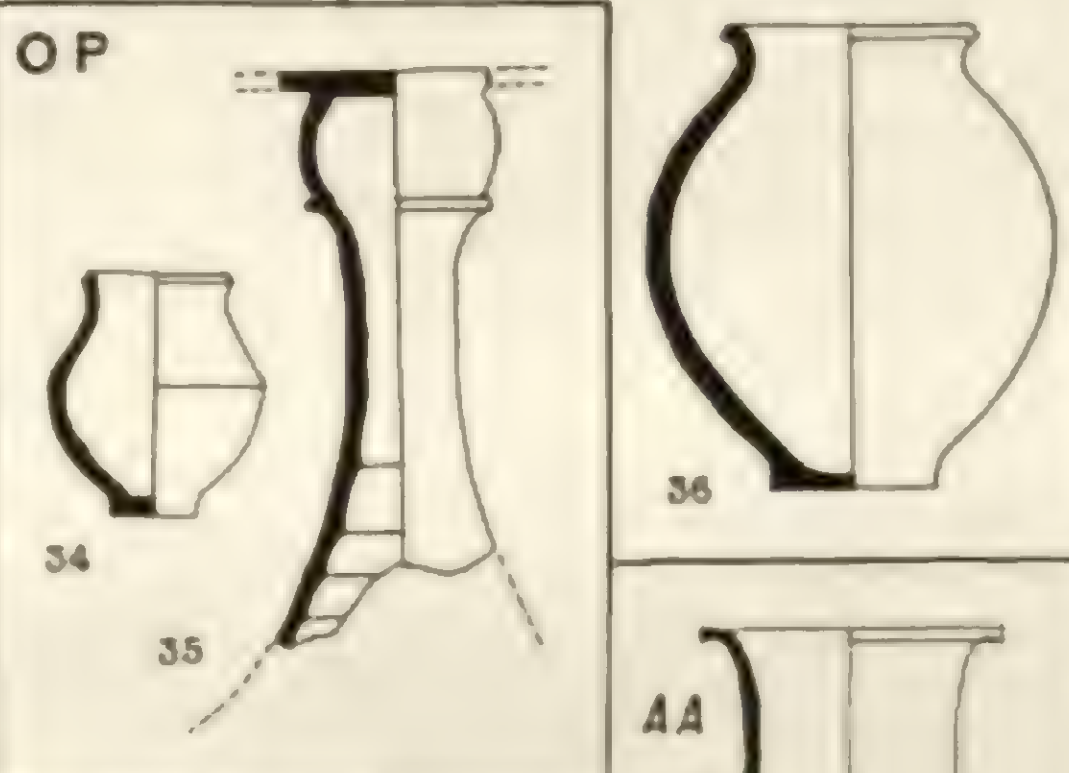


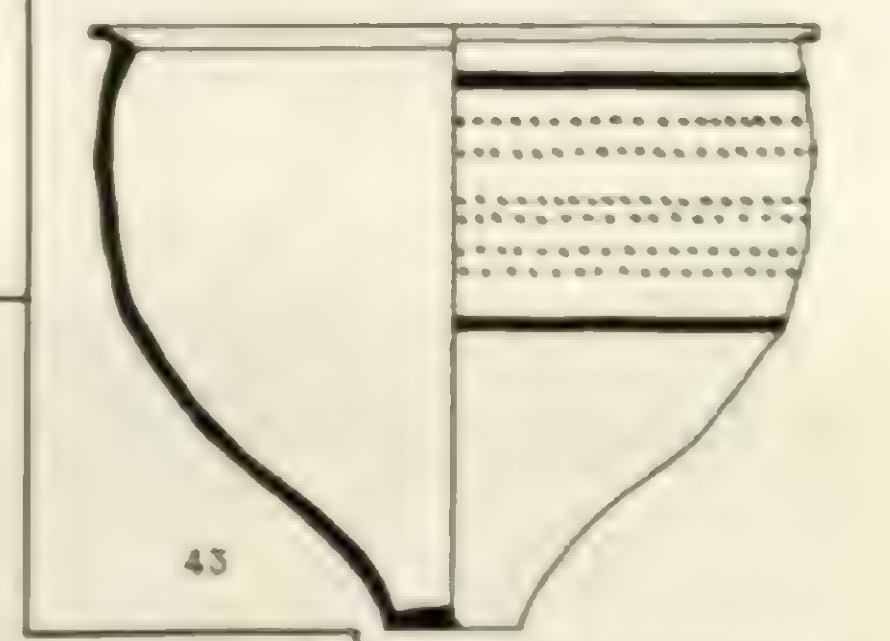


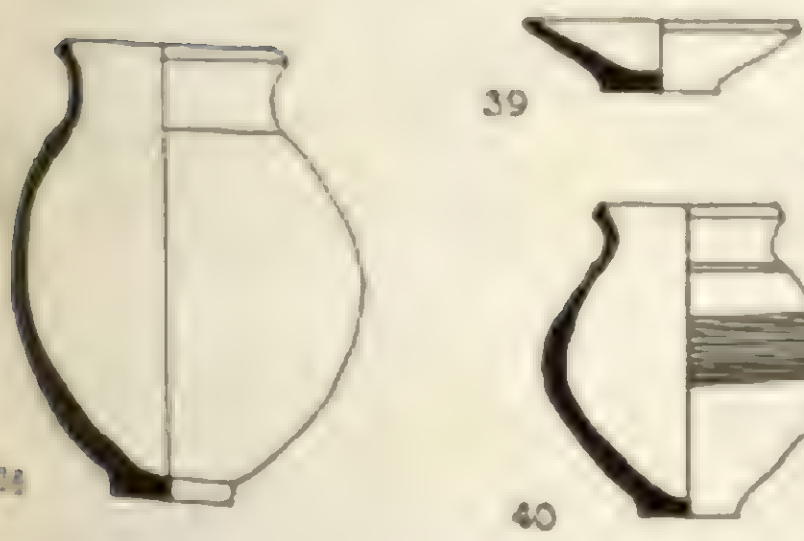


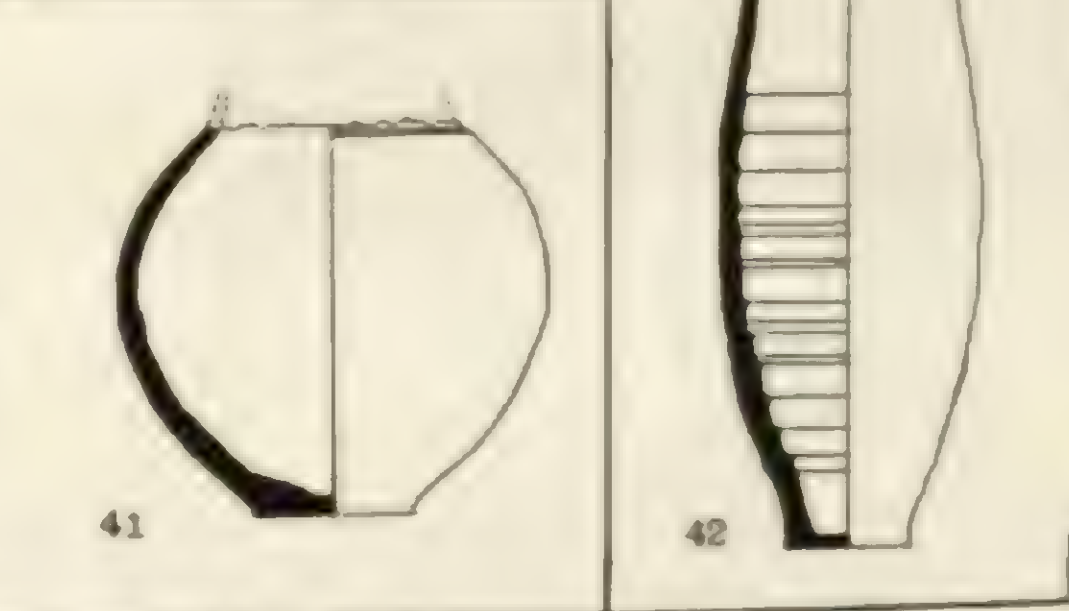


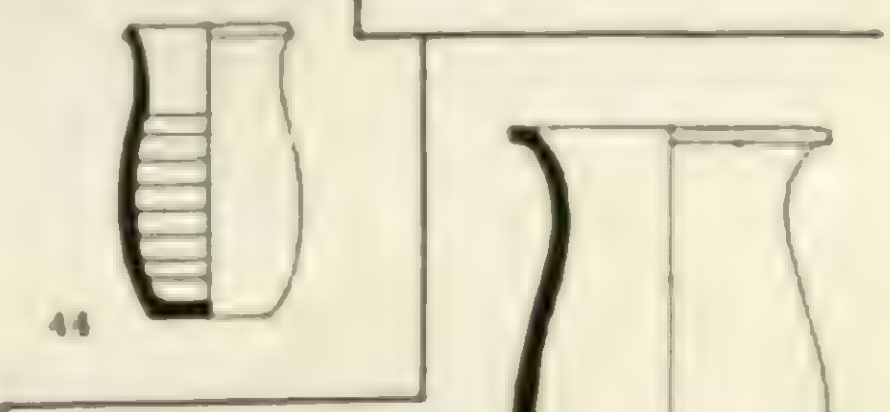


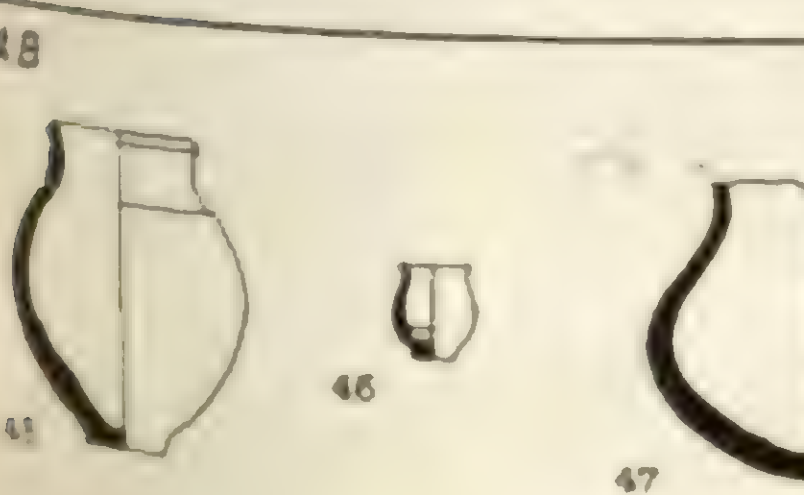


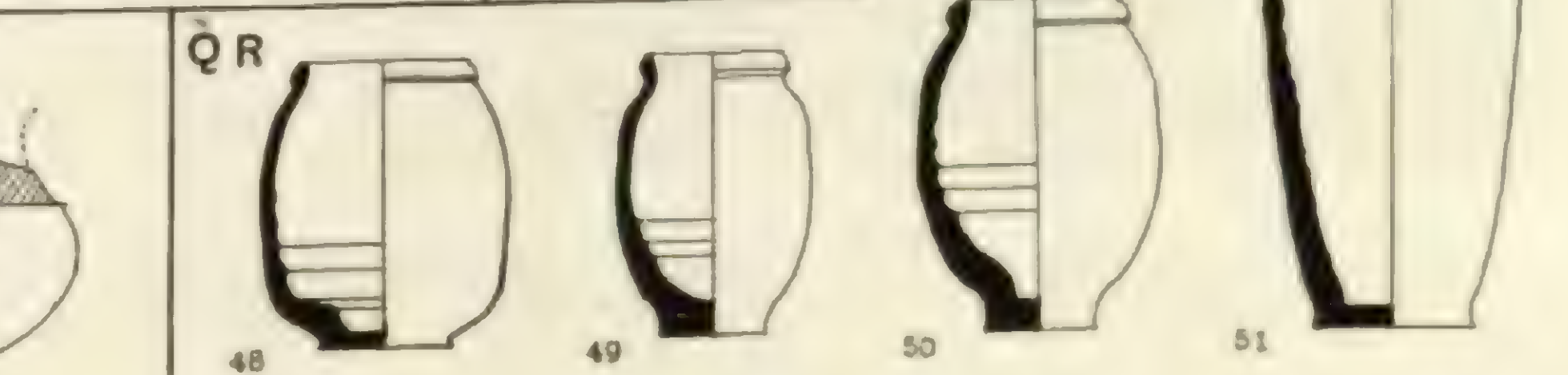













MOHENJO-DARO. DK. AREA. G. SECTION.
POTTERY.




1
2
3
4
5
6
7
8
9
10
11
12
13
15
16
17
18
19
20
21
22
23
24
25
26
27

UPPER LEVELS


1


2


3


4


5


6


7


8


9


10


11


12



13


14


15


16


17


18


19


20


21


22


23


24


25


26

PAINTED POTTERY MOTIFS.




LOWER-LEVELS
1
2
3
3A
4
5
6
7
8
9
10
11
12
13
14
15
16
17
18
19
20
21
22
23
24
25
26
27
28
29
30
31
32
33
34
35
36
37
38
39
40
41

MOHENJO-DARO. SD. AREA.
MISCELLANEOUS OBJECTS.

1 2 3 4 5 6 7 8 9 10 11 12 13 14 15 16 17 18 19 20 21 22

UPPER LEVELS


23 24 25 26 27 28 29 30 31 32 33

MOHENJO-DARO. DK. AREA, G. SECTION.
POTTERY FIGURINES. UPPER LEVELS.


1


2


3



4


5


6


7


8


9



10

MOHENJO-DARO, DK. AREA, G. SECTION.
POTTERY AND BRONZE FIGURINES. UPPER LEVELS



1


2

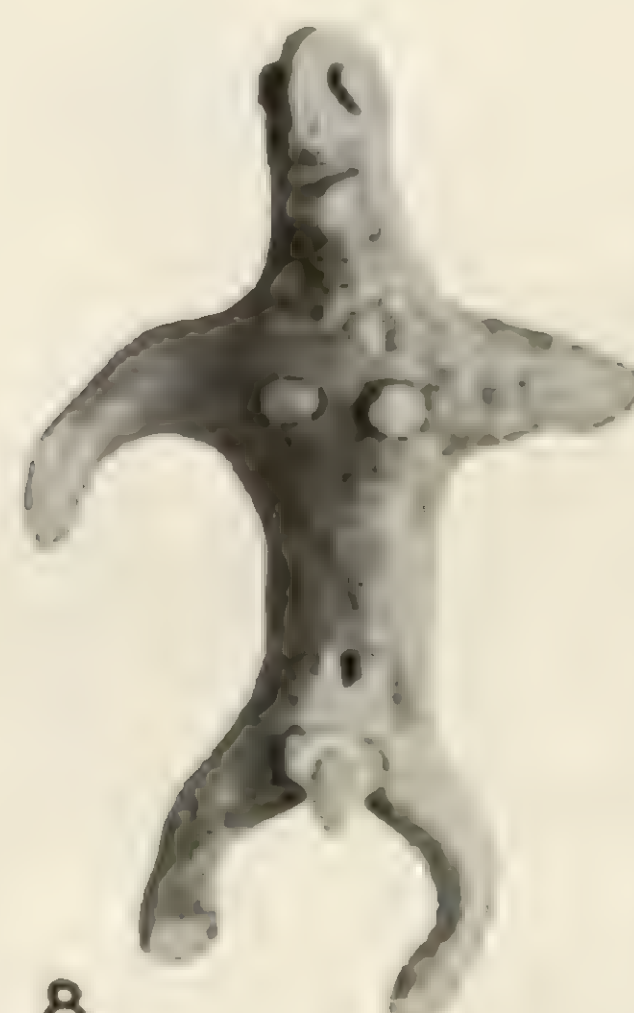

3


4


5


6


7


8


9


10



11


12


13

MOHENJO-DARO. DK. AREA, G. SECTION.

POTTERY, SHELL, FAIENCE AND BRONZE MODEL ANIMALS.



MOHENJO-DARO, DK. AREA, G. SECTION.
POTTERY FIGURINES. LOWER LEVELS.



MOHENJO-DARO: DK. AREA, G. SECTION.
POTTERY AND PASTE FIGURINES. LOWER LEVELS.



MOHENJO-DARO, DK. AREA, G. SECTION.
POTTERY, STONE, FAIENCE AND BRONZE MODEL ANIMALS. UPPER LEVELS.



MOHENJO-DARO, DK. AREA, G. SECTION.

POTTERY AND FAIENCE ANIMALS.


1


2


3


4

UPPER LEVELS


5


6

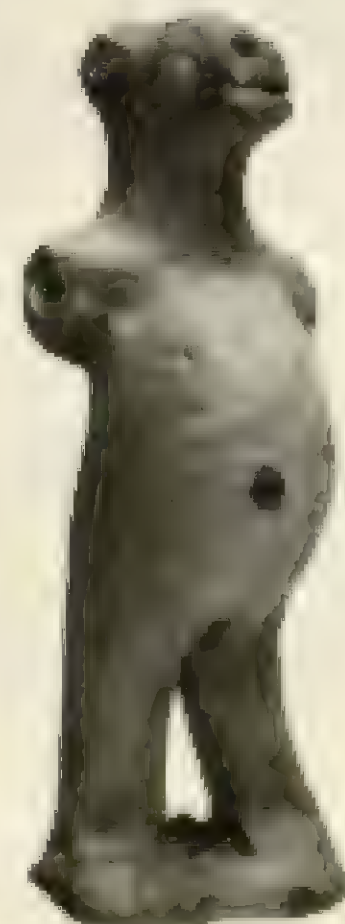

7


8

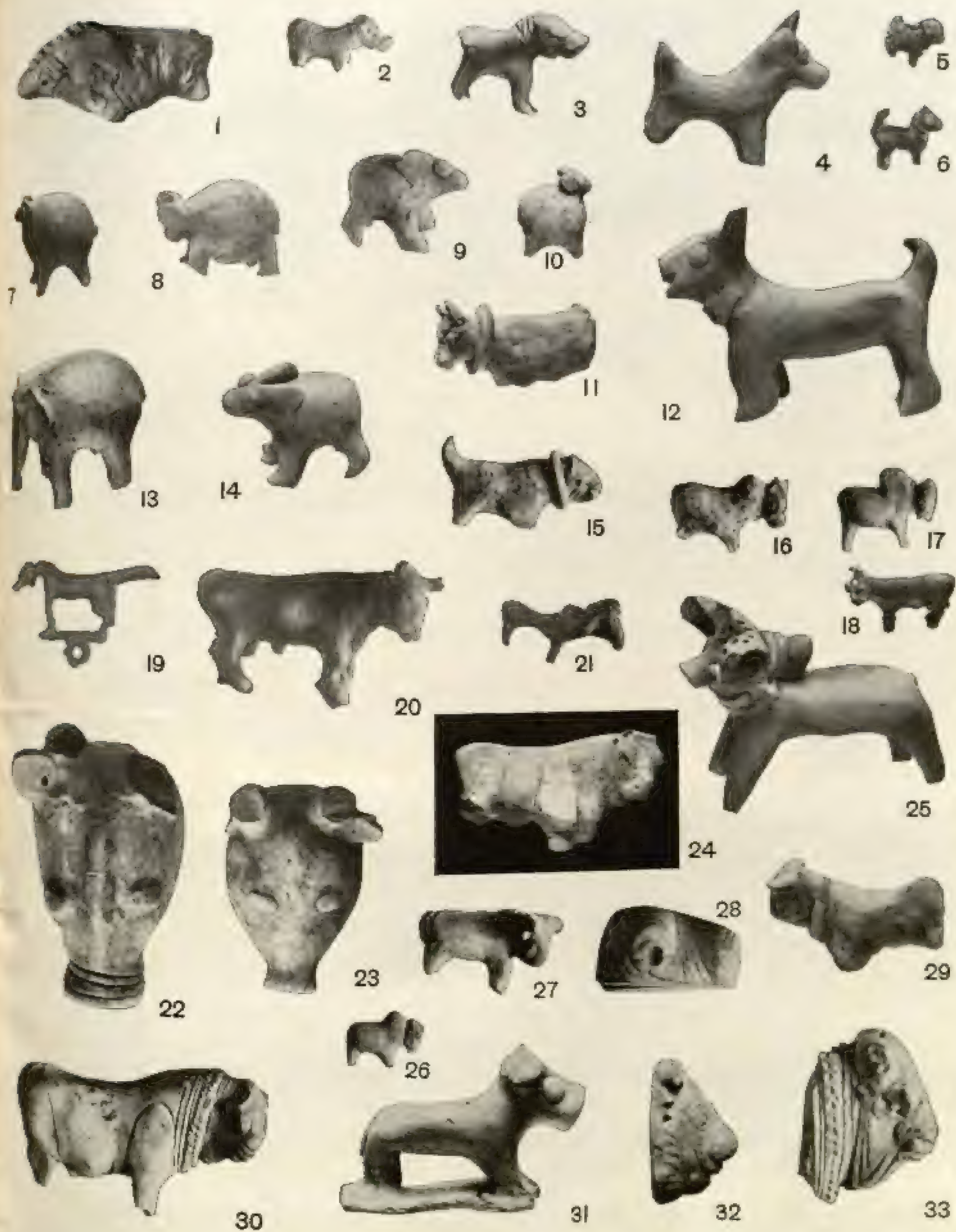

9


10

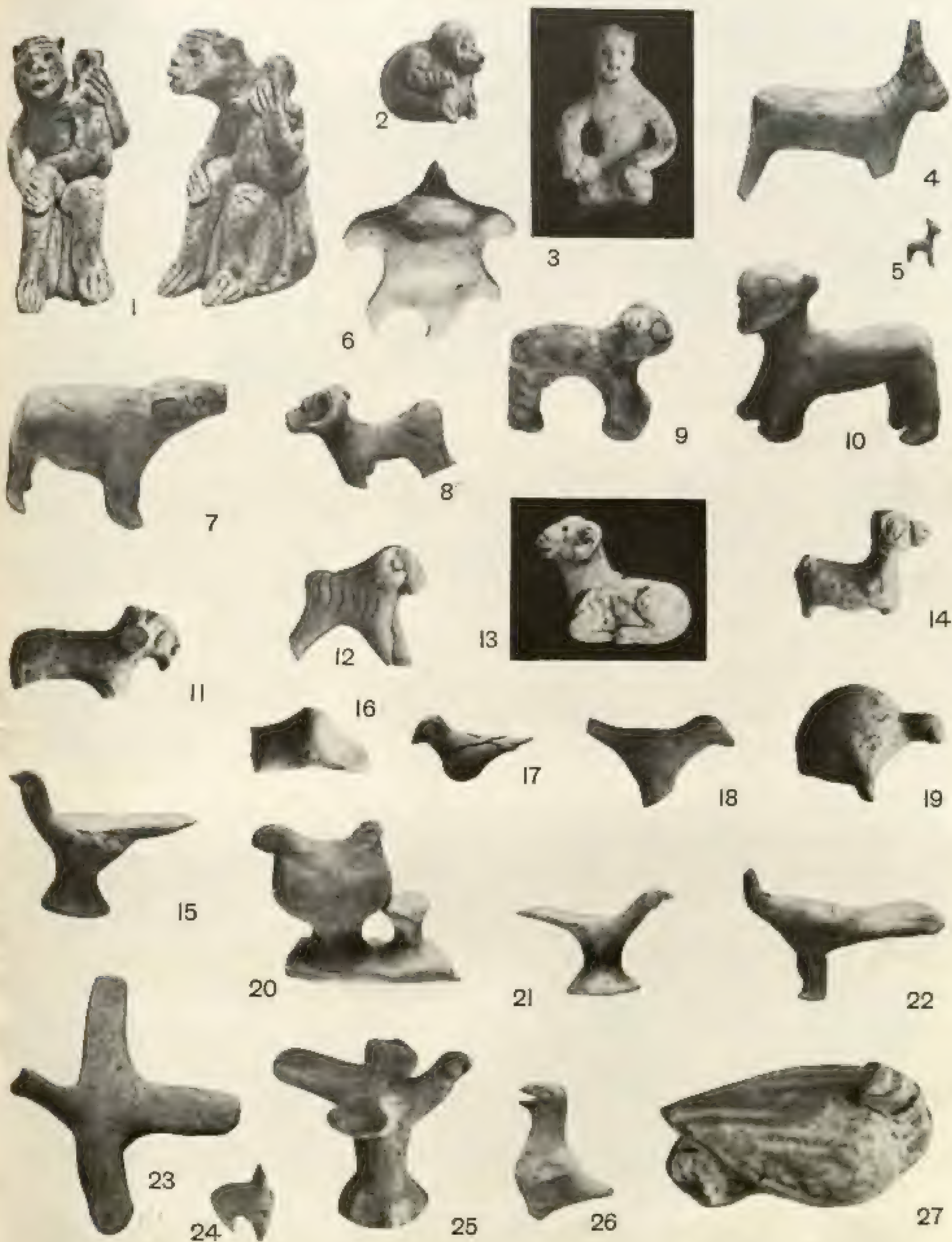

11


12

MOHENJO-DARO: DK. AREA, G. SECTION.
POTTERY, STONE, SHELL AND BRONZE MODEL ANIMALS. LOWER LEVELS.



MOHENJO-DARO—DK. AREA, G. SECTION.
POTTERY, PASTE AND FAIENCE MODEL ANIMALS. LOWER LEVELS.




MOHENJO-DARO: DK. AREA, G. SECTION.
POTTERY MODEL ANIMALS, GAMESMEN AND JAR-STOPPERS. LOWER LEVELS.




MOHENJO-DARO: DK. & SD AREAS.
SEALS, AMULETS, BEADS, FIGURINES AND COINS. UPPER LEVELS.

H. SECTION, DK. AREA



SD. SECTION, STUPA AREA







KUSHĀN COINS







53
54
55
56
57
58
59
60
61
62
63
64
65
66
67
68
69
70
71
72
73
74
75
76
77
78
79
80
81
82
83
84
85
86
87
88
89
90
91
92
93
94
95
96
97
98
99
100
101
102
103


104
105
106
107
108
109
110
111
112
113
114
115
116
117
118
119
120
121
122
123
124
125
126
127
128
129
130
131
132
133
134
135
136
137
138
139
140
141
142
143
144
145
146
147
148
149
150
151
152
153
154
155


156
157
158
159
160
161
162
163
164
165
166
167
168
169
170
171
172
173
174
175
176
177
178
179
180
181
182
183
184
185
186
187
188
189
190
191
192
193.
194
195
196
197
198
199
200
201
202
203
204
205
206
207
208
209
210
211
212
213
214
215
216


217
218
219
220
221
222
223
224
225
226
227
228
229
230
231
232
233
234
235
236
237
238
239
240
241
242
243
244
245
246
247
248
249
250
251
252
253
254
255
256
257
258
259
260
261
262
263
264
265
266
267
268
269
270
271


272
273
274
275
276
277
278
279
280
281
282
283
284
285
286
287
288
289
290
291
292
293
294
295
296
297
298
299
300
301
302
303
304
305
306
307
308
309
310
311
312
313
314
315
316
317
318
319
320
321
322
323
324
325
326
327
328
329
330
331
332
333

334 335 336 337 338 339 340

341 342 343 344 345 346 347 348

349 350 351 352 353

356 357 358 359 360 361 362 352 354 355

363 364 365 366 367 368


370 371 372 373 369

374 375 376 377 378

D


A


B


C


1
2
3
4
5
6
7
8
9
10
11
12
13 a
13 b
13 c
13
14 a
14 b
14
15 a
15 b
15
16 a
16 b
16
17 a
17 b
17 c
17
18 a
18 b
18
19
20 a
20 b
20
21 a
21 b
21
22 a
22 b
22
23 a
23 b
23
24 a
24 b
24

MOHENJO-DARO, DK. AREA, G. SECTION.
CLAY AND FAIENCE AMULETS, COMBS, PINS AND BUTTONS, UPPER LEVELS.



MOHENJO-DARO, DK. AREA, G. SECTION.

CLAY AND FAIENCE AMULETS.



1a


1b


2a


2b

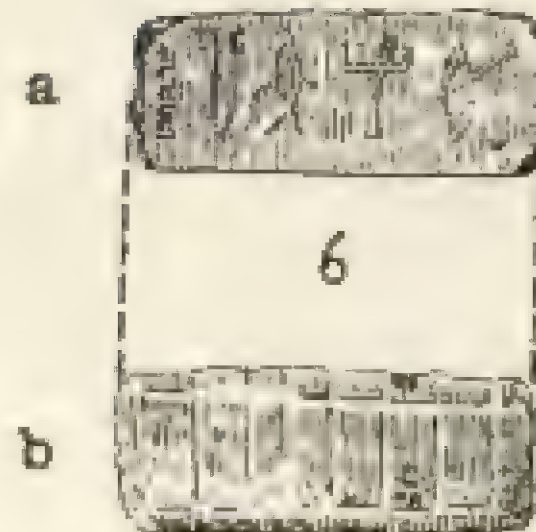

3a


3b


4a



4b


5


6

a


b


a b


Section


7


8


9



10


a

b

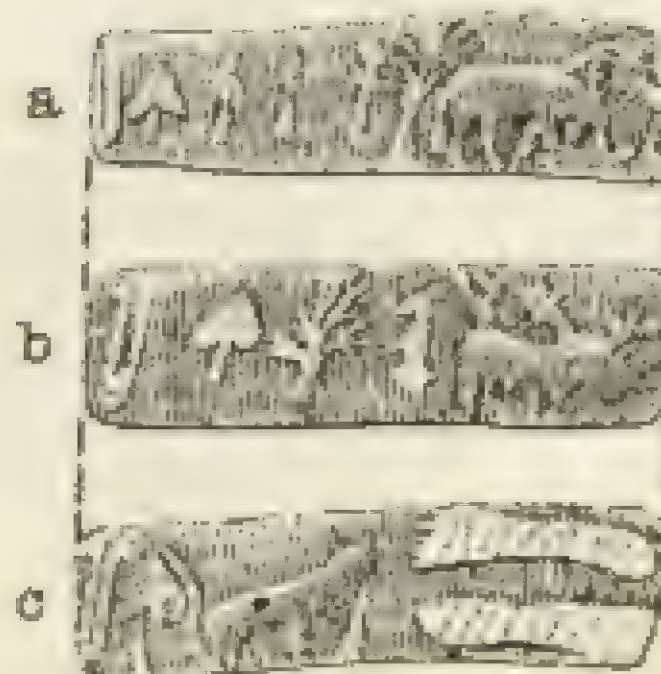
c

11


b a

c

Section


a

b

c


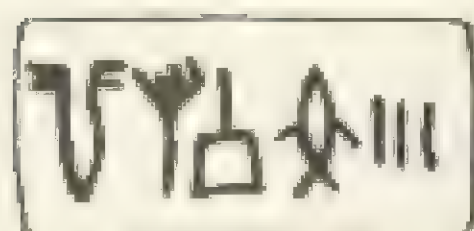


12


b a



c

Section


COPPER TABLETS.







2



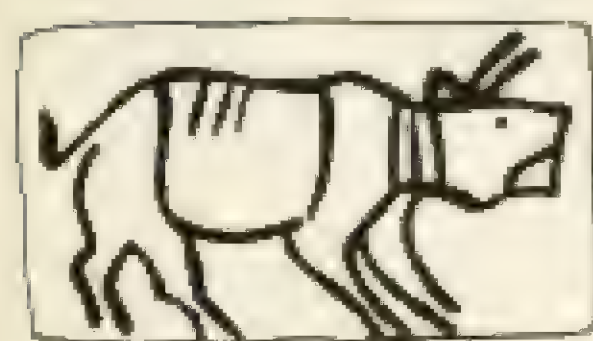
1





3


4




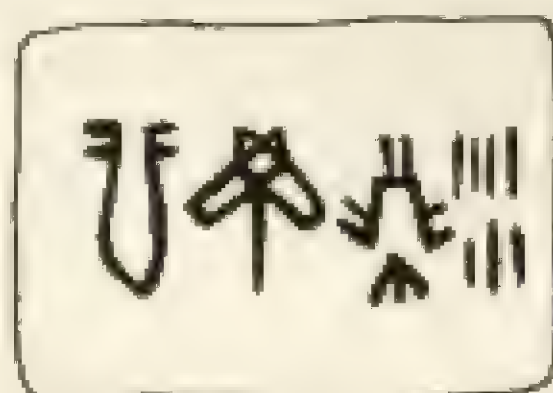



5


6



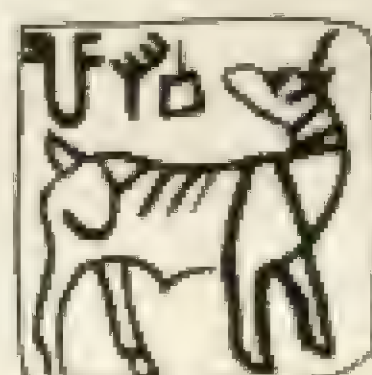







10


7 8 9



11 12 13 14


379
380
381
382
383
384
385
386
387
388
389
390
391
392
393
394
395
396
397
398
399
400
401
402
403
404
405
406
407
408
409
410
411
412
413
414
415
416
417
418
419
420
421
422
423
424
425
426
427
428
429
430



431
432
433
434
435
436
437
438
439
440
441
442
443
444
445
446
447
448
449
450
451
452
453
454
455
456
457
458
459
460
461
462
463
464
465
466
467
468
469
470
471
472
473
474
475
476
477
478
479
480
481
482
483
484
485
486
487







488 490

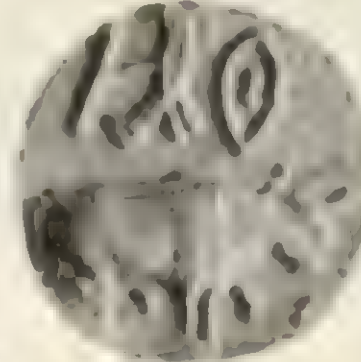









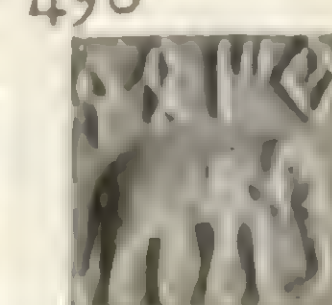

489 492 493 494 495 491

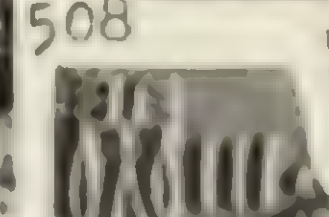
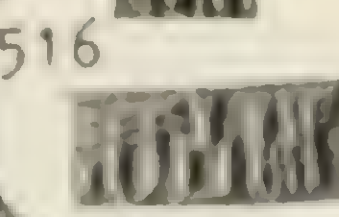





497 498 499 500 501 502 496 509

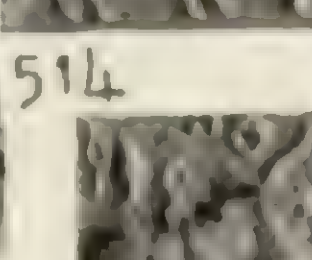











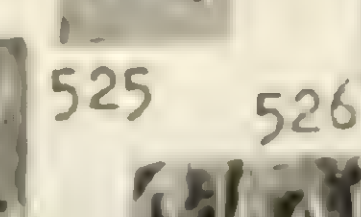
503 504 506 505 507 508 516 515










510 511 512 513 514 523 517

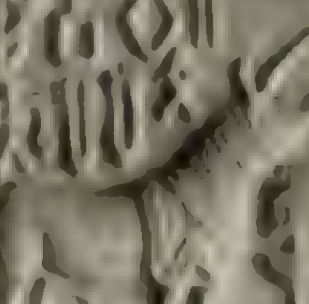









521 522 524 525 526 527




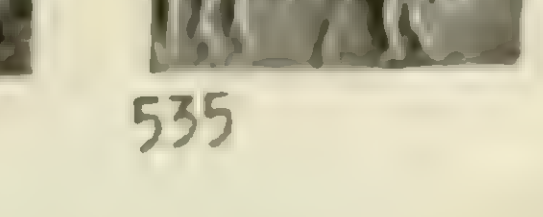








528 537 529 532 518 520 519

530 531

533 534 535 536

IMPRESSIONS OF SEALS. LOWER LEVELS.



MOHENJO-DARO: DK AREA, G. SECTION.

IMPRESSIONS OF SEALS. LOWER LEVELS.



IMPRESSIONS OF SEALS. LOWER LEVELS.



SEAL IMPRESSIONS, HAIR-PINS, COMB, BUTTONS, ETC. LOWER LEVELS.


A


B



C


D


E


F


G


1


2



3


4


5


6



7

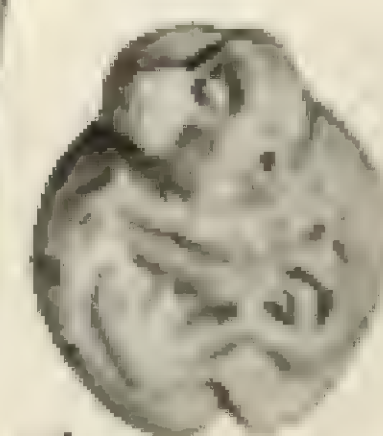

8


9


10

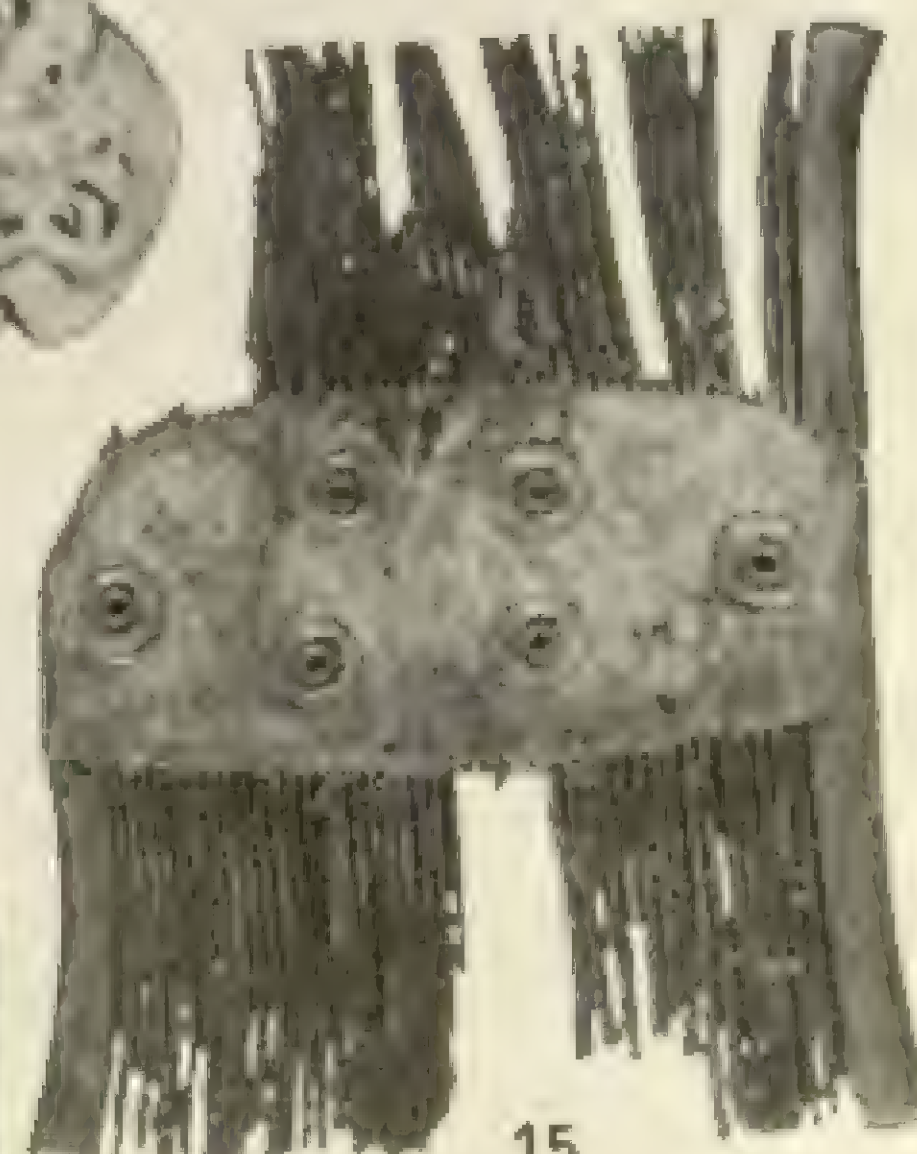

11


12


13



14


15

MOHENJO-DARO, DK AREA, G. SECTION.

CLAY AND FAIENCE AMULETS.



MOHENJO-DARO. DK. AREA. G. SECTION.

CLAY AND FAIENCE AMULETS.



MOHENJO-DARO. DK. AREA. G. SECTION.

COPPER TABLETS AND CLAY AMULETS, LOWER LEVELS.




1

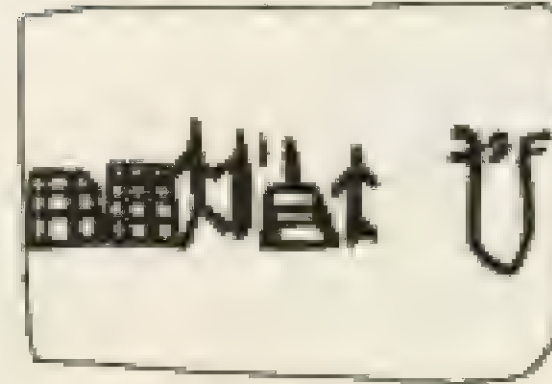



2




3









4







5




6





7






8



9



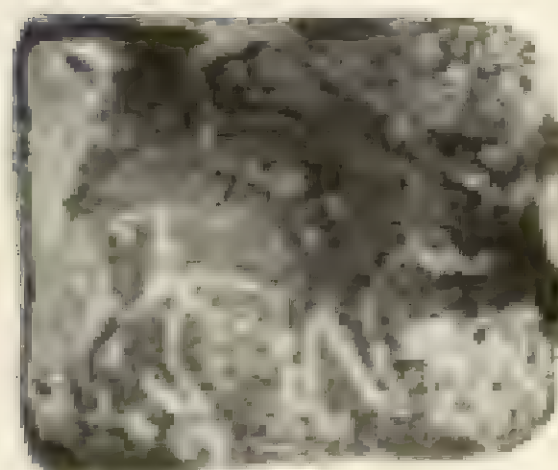
10



15



11




12



13



14





16



17




18



19

MOHENJO-DARO, DK. AREA, G. SECTION.
STONE AND POTTERY OBJECTS.



MOHENJO-DARO. DK. AREA. G. SECTION.
MISCELLANEOUS OBJECTS FROM UPPER LEVELS.



MISCELLANEOUS OBJECTS.



MOHENJO-DARO, DK AREA, G. SECTION.
MISCELLANEOUS OBJECTS.

UPPER-LEVELS

SCALE 1:2

1 2 3 4 5 6 7 8

9 10 11 12 13 14 15

1:12

ELEVATION END ELEVATION 1:4 16 17 18

1:12 19 20

PLAN SECTION 21 1:4 22 23

STONE

24 25 26 27 28

29 1:4 32

1:12 30 1:12 31 33 1:4

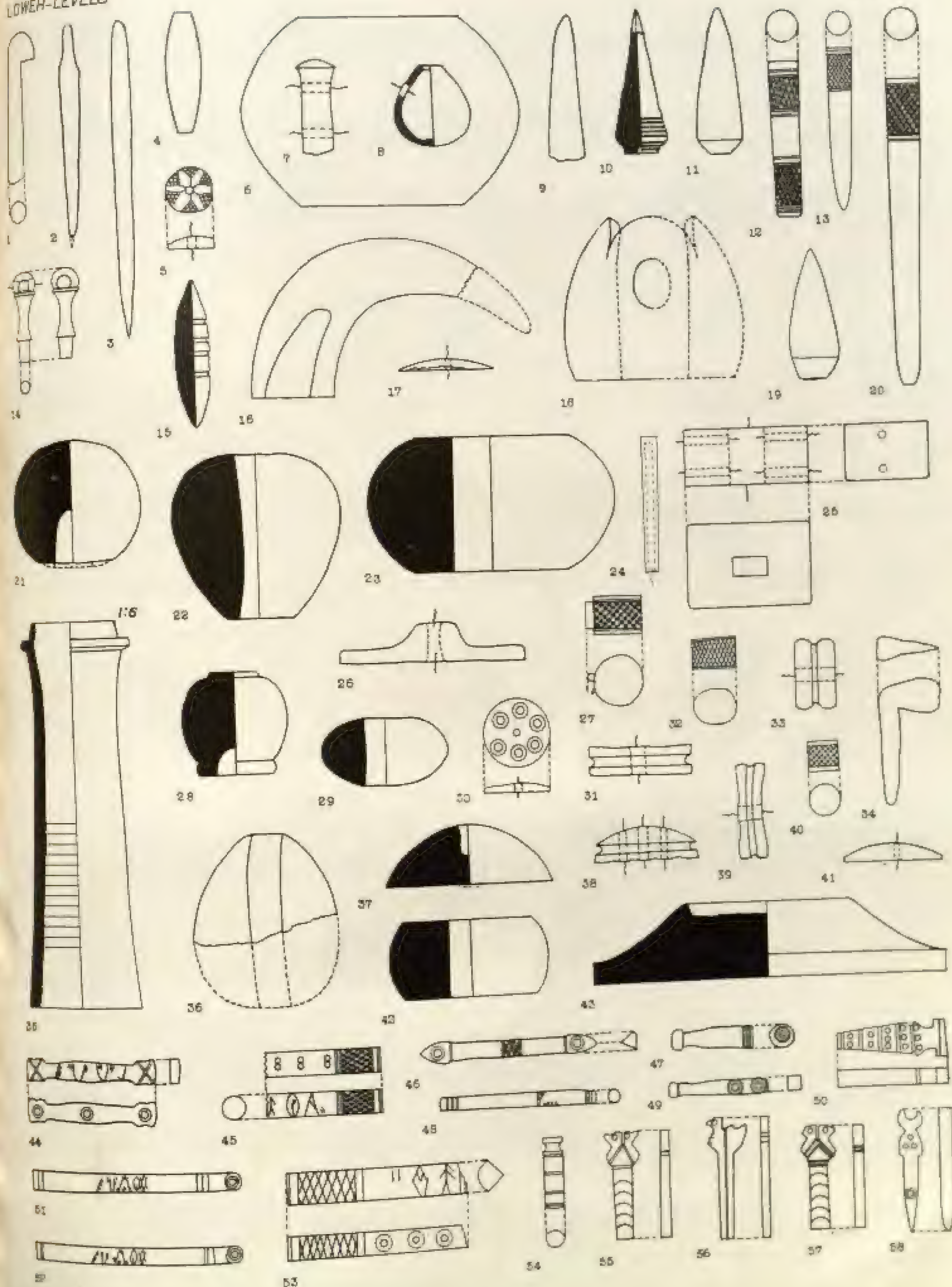
1:12 34 1:4 35 1:4 36 1:4 37 1:4 38 39

MOHENJO-DARO. DK. AREA. G. SECTION.
MISCELLANEOUS OBJECTS.



MOHENJO-DARO, DK. AREA, G. SECTION.
MISCELLANEOUS OBJECTS.




SCALE 1:2
LOWER-LEVELS
1:6

MOHENJO-DARO. DK. AREA. G. SECTION.
MISCELLANEOUS OBJECTS.




MOHENJO-DARO: DK. AREA, G. SECTION.

POTTERY OBJECTS, EARLY LEVELS.



1



2



3



4



5



6



7



8



9




10



11


COPPER AND BRONZE TOOLS AND IMPLEMENTS.



MOHENJO-DARO, DK. AREA. G. SECTION.
COPPER AND BRONZE TOOLS, IMPLEMENTS AND UTENSILS.

SCALE 1.2

UPPER-LEVELS



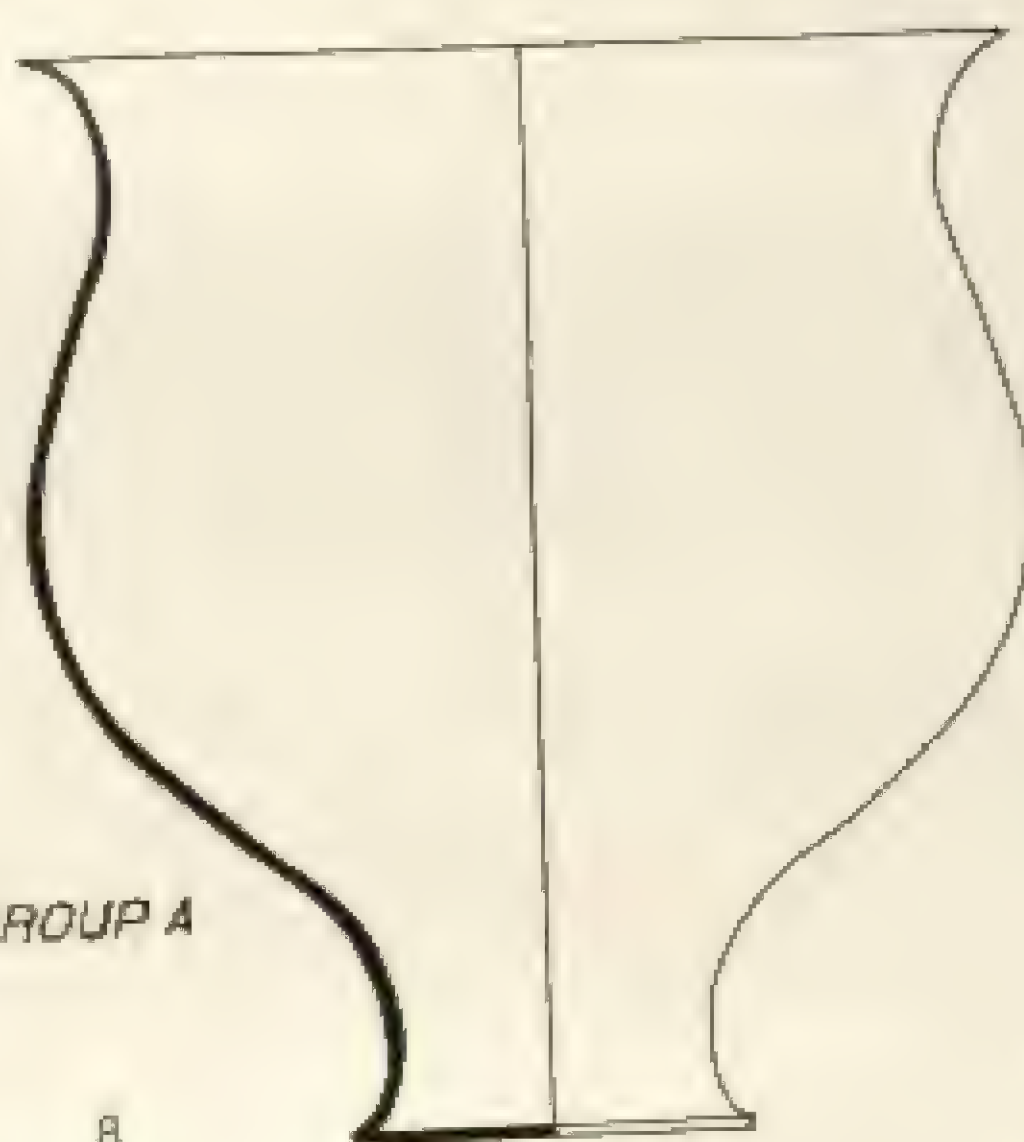










GROUP A






















COPPER AND BRONZE UTENSILS, TOOLS AND STONE WEIGHTS

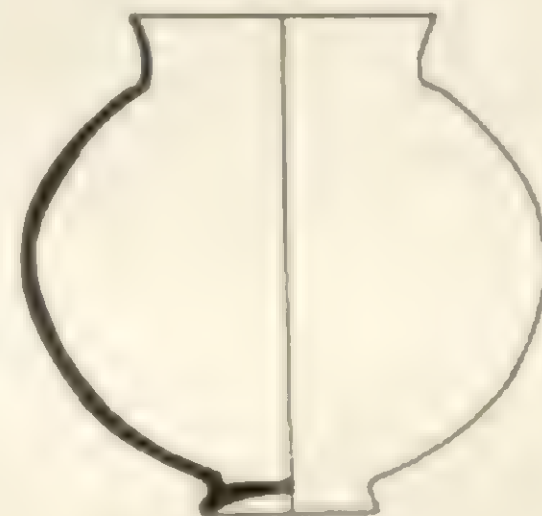
UPPER-LEVELS

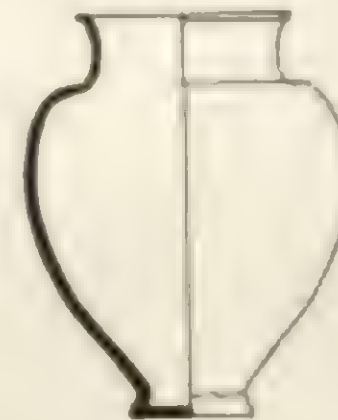
SCALE 1:2



GROUP. A





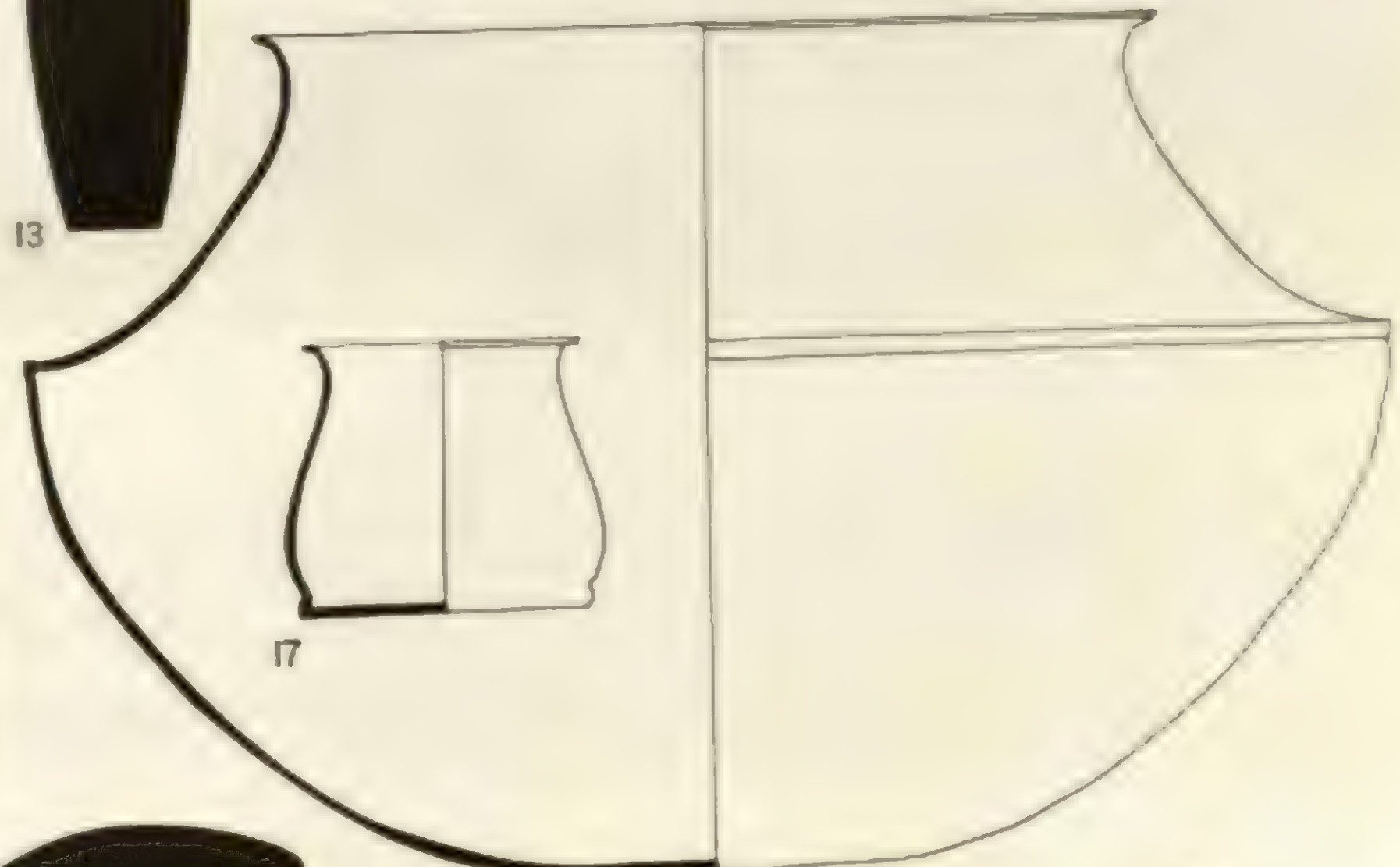



GROUP B












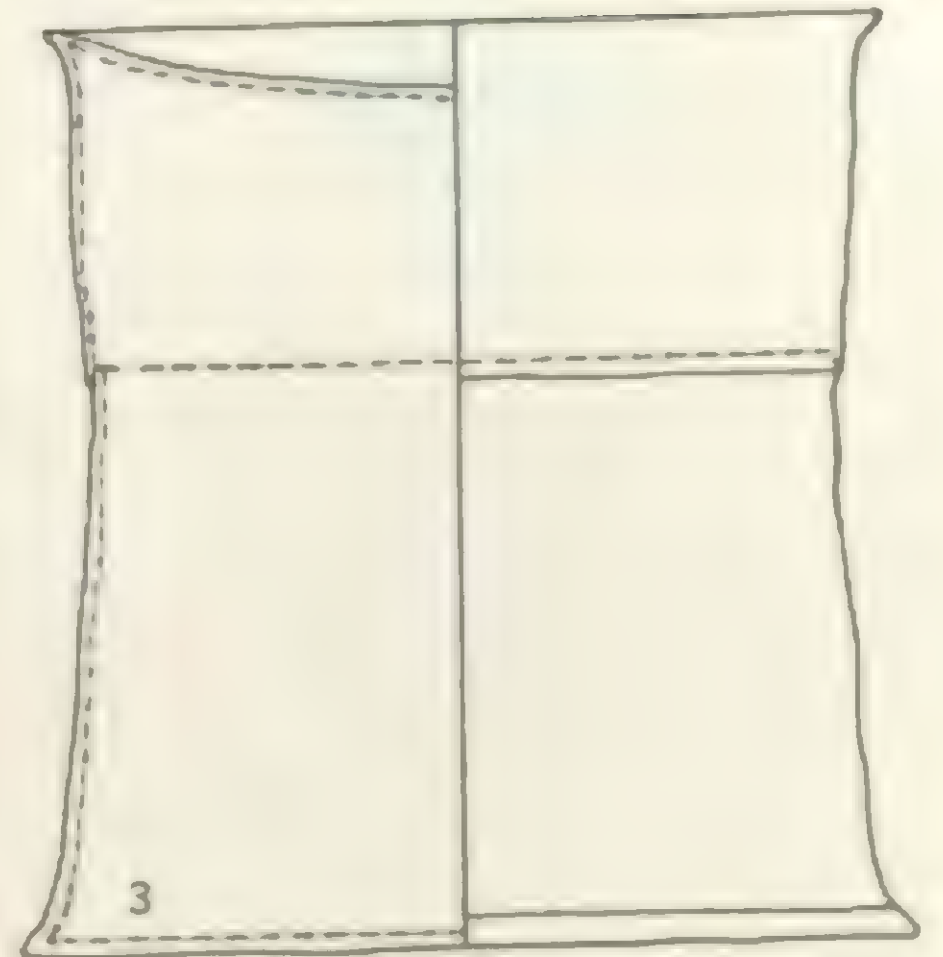
MOHENJO-DARO, DK. AREA, G. SECTION. NORTHERN PORTION.
COPPER AND BRONZE TOOLS AND UTENSILS AND STONE VESSEL.

SCALE 1:2

UPPER-LEVELS

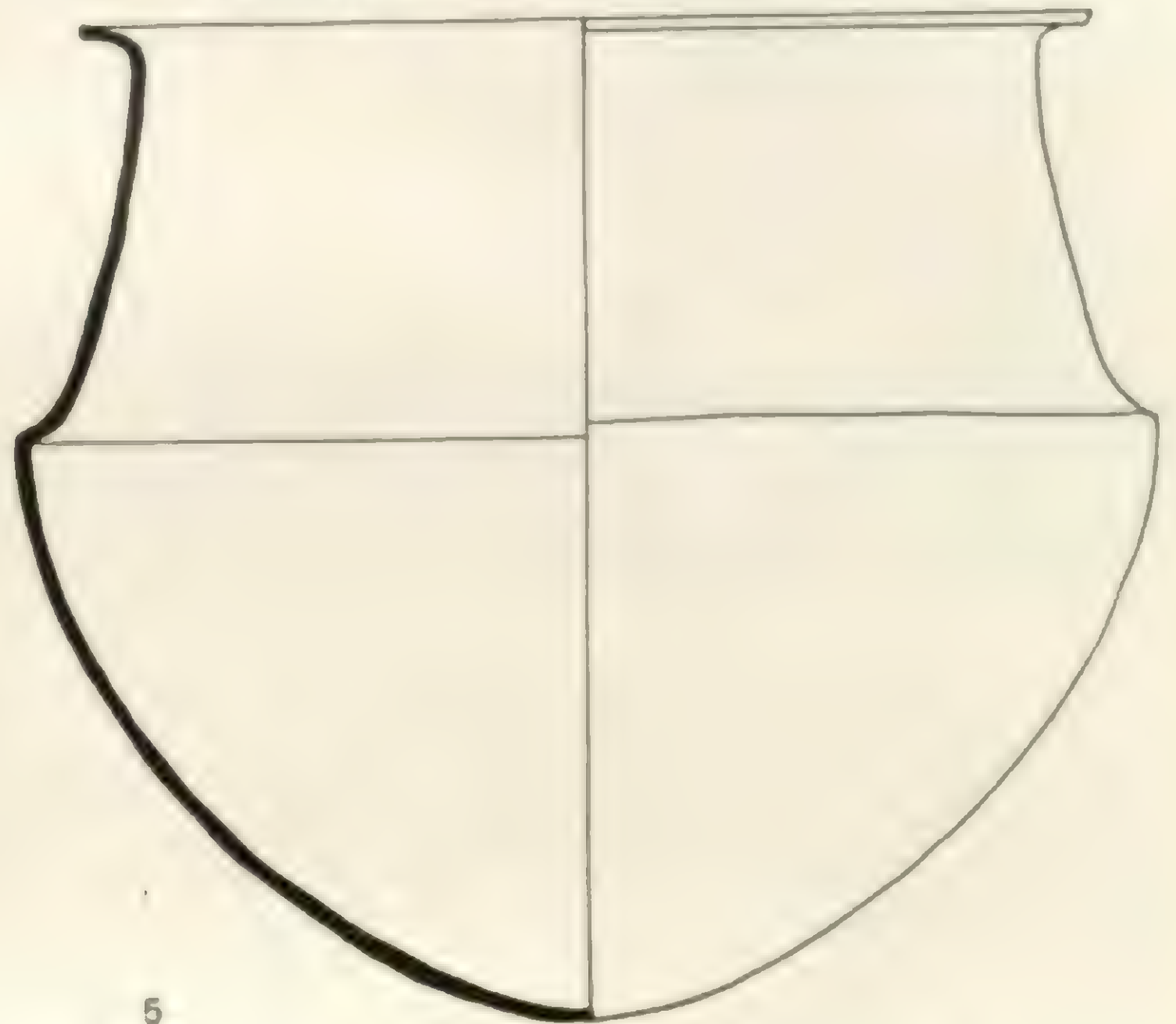




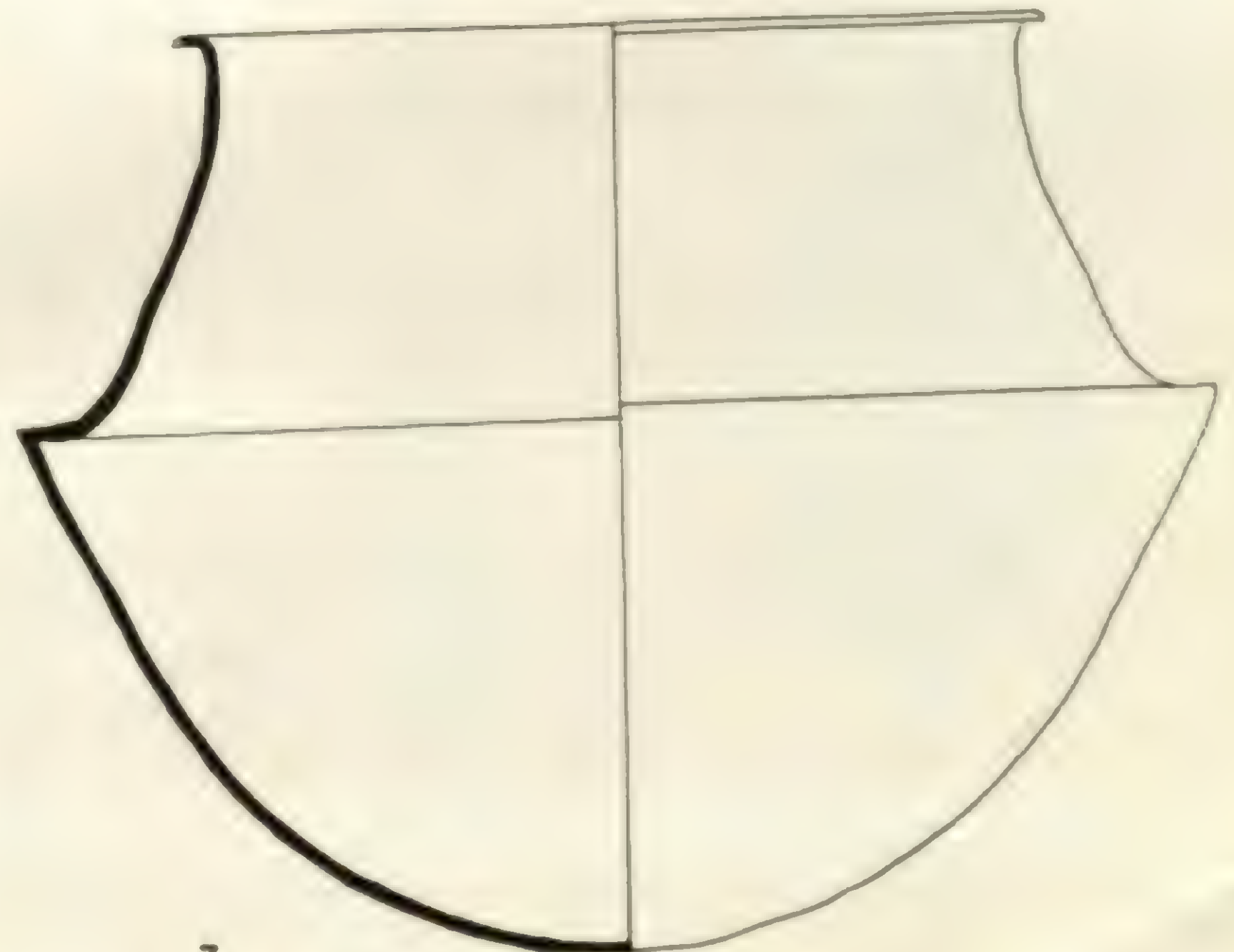



GROUP C










Scale all 1:2
UPPER-LEVELS
GROUP C
1
2
3
4
5
6
7
8
9
10
11

MOHENJO-DARO, DK. AREA, G. SECTION.
COPPER AND BRONZE OBJECTS. UPPER LEVELS.



COPPER AND BRONZE TOOLS AND IMPLEMENTS.



MOHENJO-DARO; DK. AREA, G. SECTION.
COPPER AND BRONZE IMPLEMENTS, UPPER LEVELS.



MOHENJO-DARO. DK. AREA. G. SECTION.
COPPER AND BRONZE TOOLS, IMPLEMENTS AND ORNAMENTS.



COPPER AND BRONZE TOOLS AND IMPLEMENTS.




COPPER AND BRONZE KNIVES AND DAGGERS.

UPPER-LEVELS

SCALE 1:2


1


2


3


4

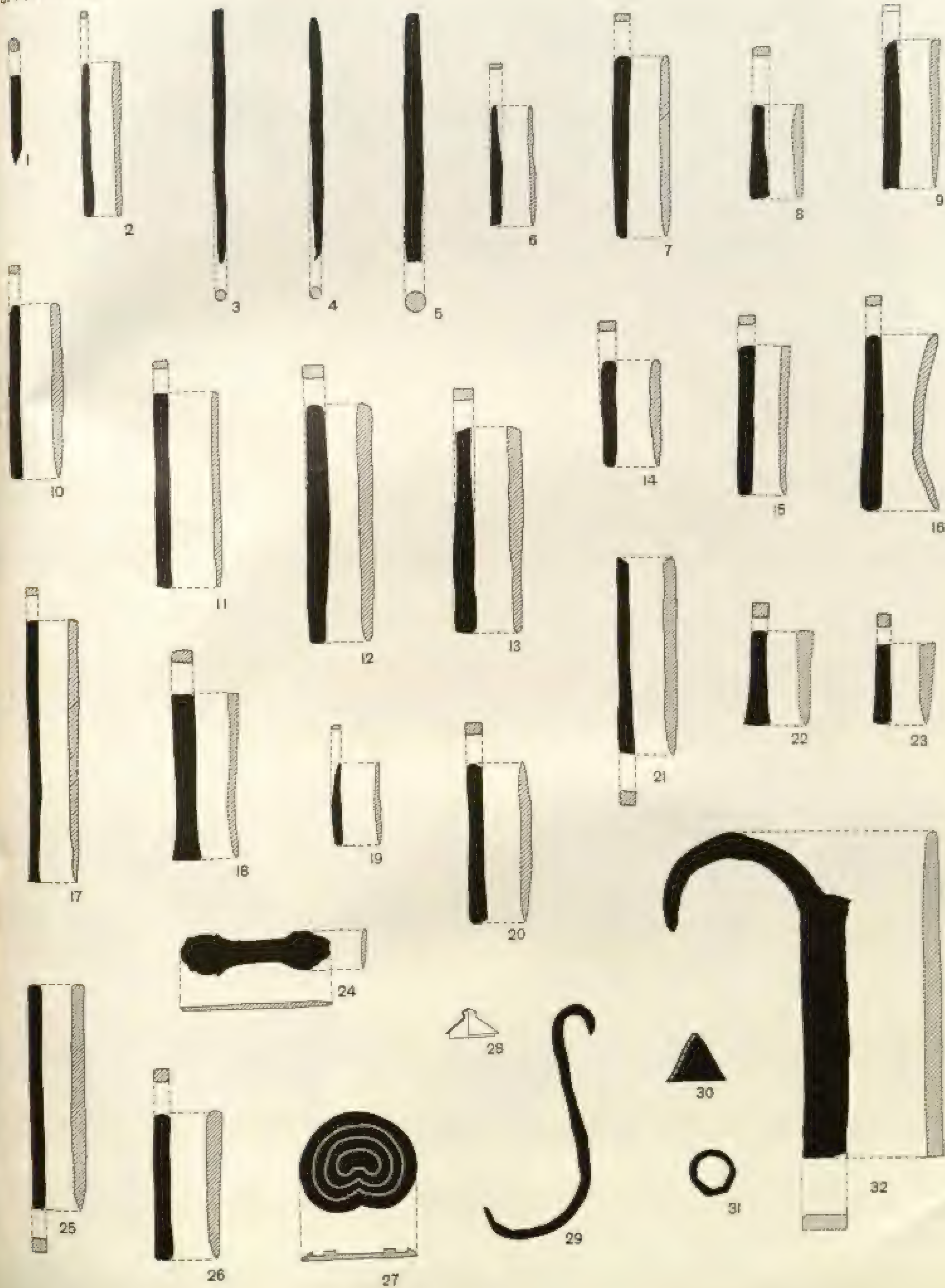

5


6



7


8

COPPER AND BRONZE OBJECTS.



MISCELLANEOUS OBJECTS.




MOHENJO-DARO. DK. AREA, G. SECTION.
COPPER AND BRONZE IMPLEMENTS AND TOOLS.

LOWER-LEVELS

SCALE 1:2



1



2



3



4





5

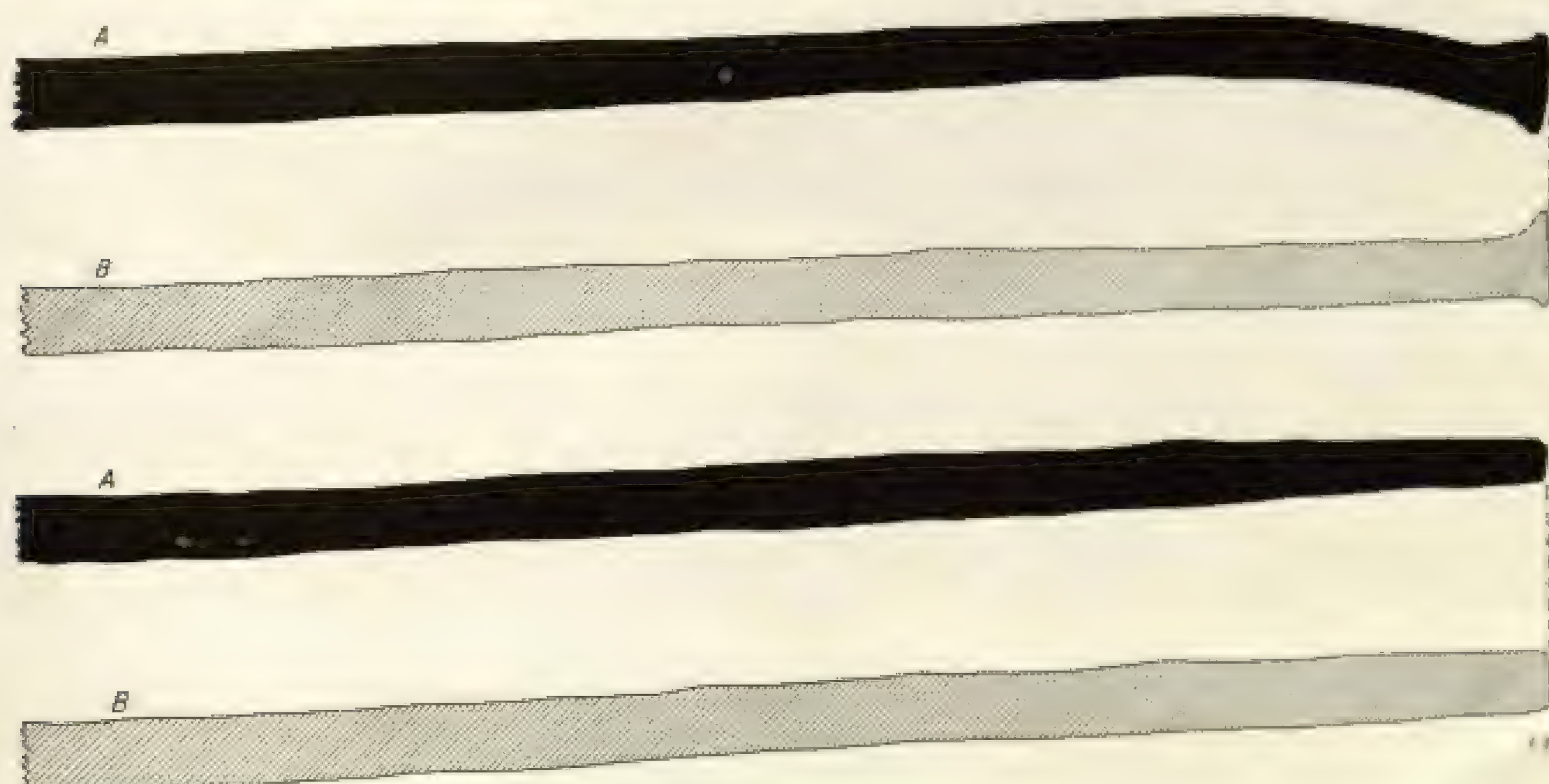
MOHENJO-DARO, DK. AREA, G. SECTION.

COPPER AND BRONZE OBJECTS.

LOWER-LEVELS GROUP


SCALE 1:2

1 2 3 4 5 6 7 8 9 10 11 12 13



COPPER AND BRONZE TOOLS AND UTENSILS.




LOWER-LEVELS
SCALE 1:2
1
2
3
4
5
6
7
8
9
10
11

COPPER AND BRONZE TOOLS AND OTHER OBJECTS.



MOHENJO-DARO. DK. AREA, G. SECTION.
COPPER AND BRONZE TOOLS AND IMPLEMENTS. LOWER LEVELS




MOHENJO-DARO. DK. AREA. G. SECTION.
COPPER AND BRONZE UTENSILS AND OTHER OBJECTS.



COPPER AND BRONZE TOOLS AND IMPLEMENTS.





UPPER LEVELS
SCALE. 1:1.
1
2
3
4
5
6
7
8
9
10
11
12
13
14
15
16
17
18
19
20
21
22
23
24


UPPER LEVELS
1
2
3
4
5
6
7
8
9
10
11
12
13
14
15
16
17
18
19
20
21
22
G
H
T
U

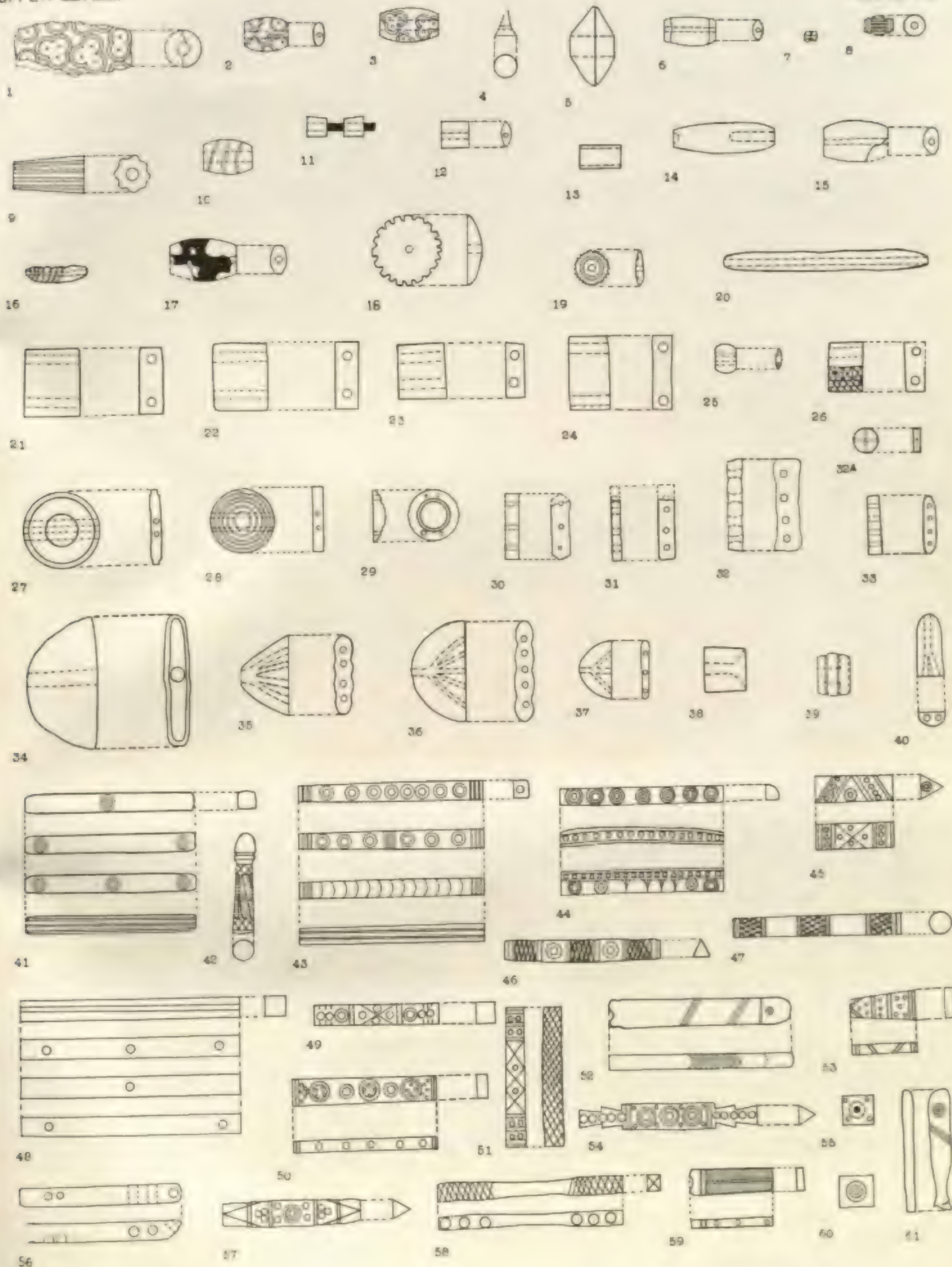

UPPER LEVELS
1
2
3
4
5
6
7
8
9
10
11
12
13
14
15
16
17
18
19
20
21
22
23
24
25
26
27
28
29
30
31
32
33
34
35
36
37
38
39
40
41
42
43
44
45
46
47
48
49
50
51
52
53
54
55
56
57
58
59
60
61
62
63
64
65
66
67
68
69
70
71
72
73
74
75
76
77
78
79
80
81
82
83
84
85
86
87
88
89
90
91
92
93
94
95
96
97
98

GAMESMEN AND BEADS.

UPPER-LEVELS SCALE 1:2

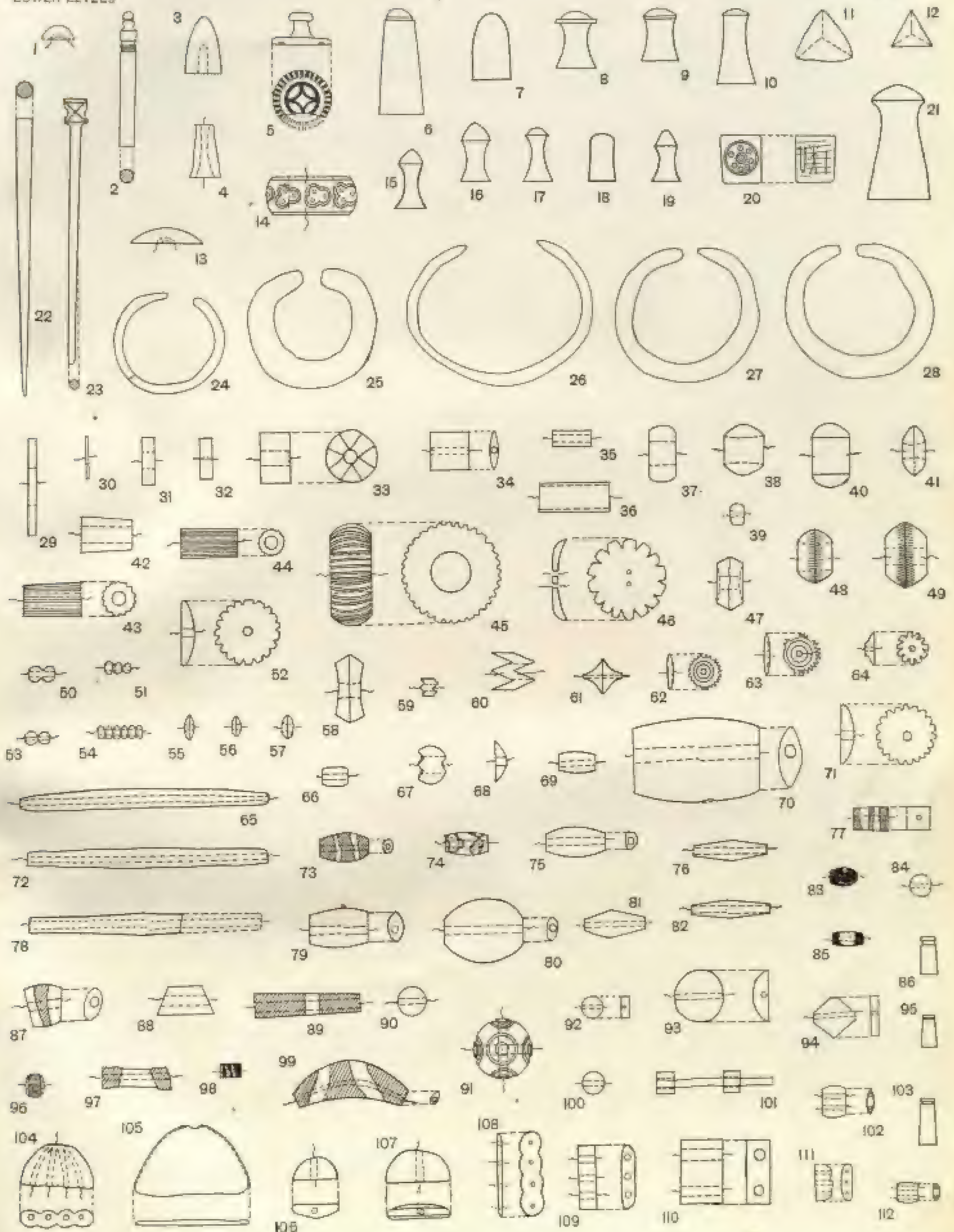


MOHENJO-DARO, DK. AREA, G. SECTION.
BEADS, IVORY DICE AND OTHER OBJECTS.



MOHENJO-DARO, DK. AREA, G. SECTION.

GAMESMEN, BANGLES, BEADS, ETC.



MOHENJO-DARO, DK. AREA, G. SECTION.
MISCELLANEOUS OBJECTS.

UPPER LEVELS



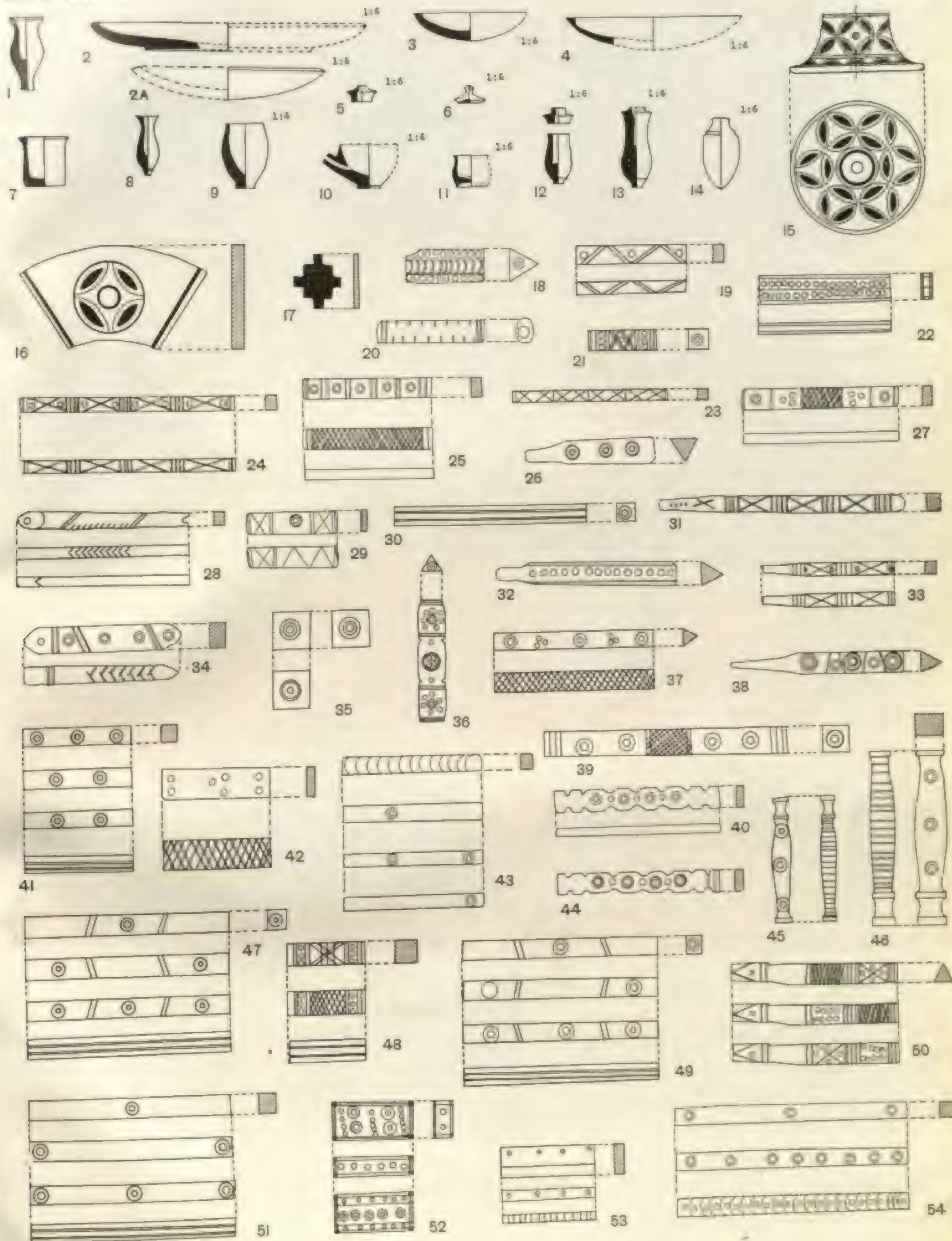
INLAYS, IVORY OBJECTS, SHELLS, POTTERY, BEADS, ETC.



MOHENJO-DARO, DK AREA, G SECTION.
BULLAE, BUTTONS, BRACELETS, INLAY AND OTHER OBJECTS: LOWER LEVELS

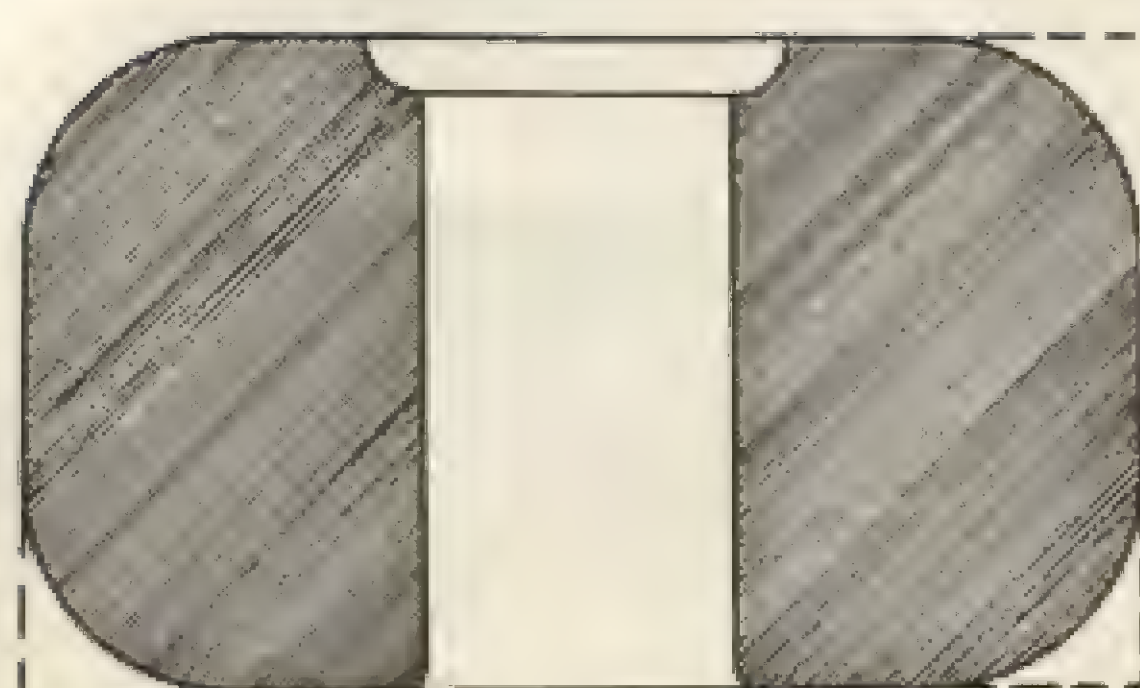


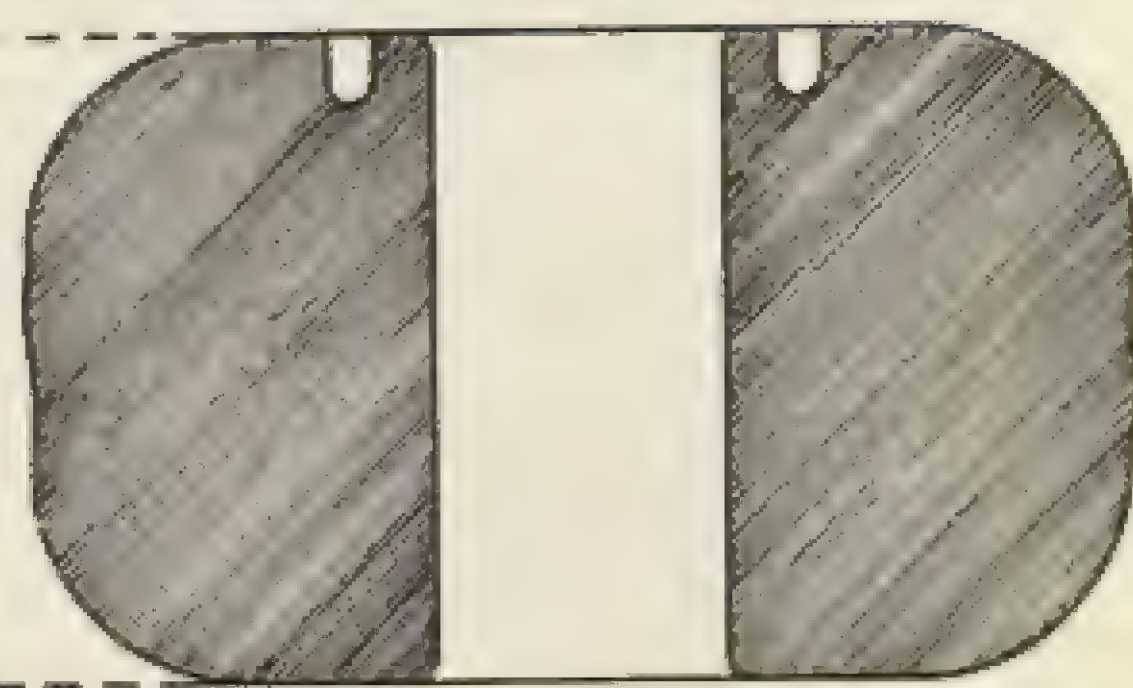
STONE VESSELS, IVORY DICE AND OTHER OBJECTS.



MOHENJO-DARO. HR. AREA.

RING-STONES.



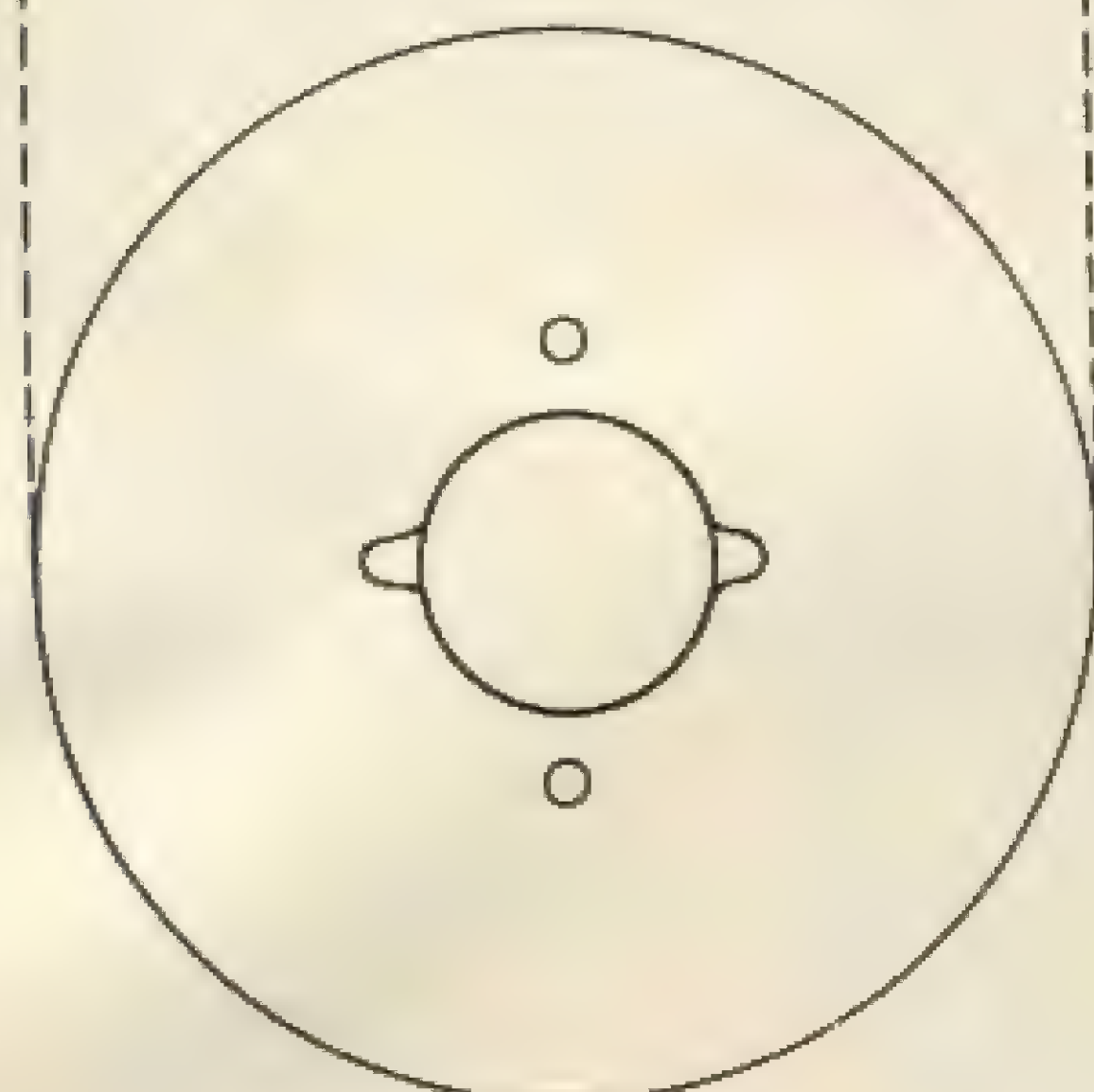



RING STONE (HR 5925)

1



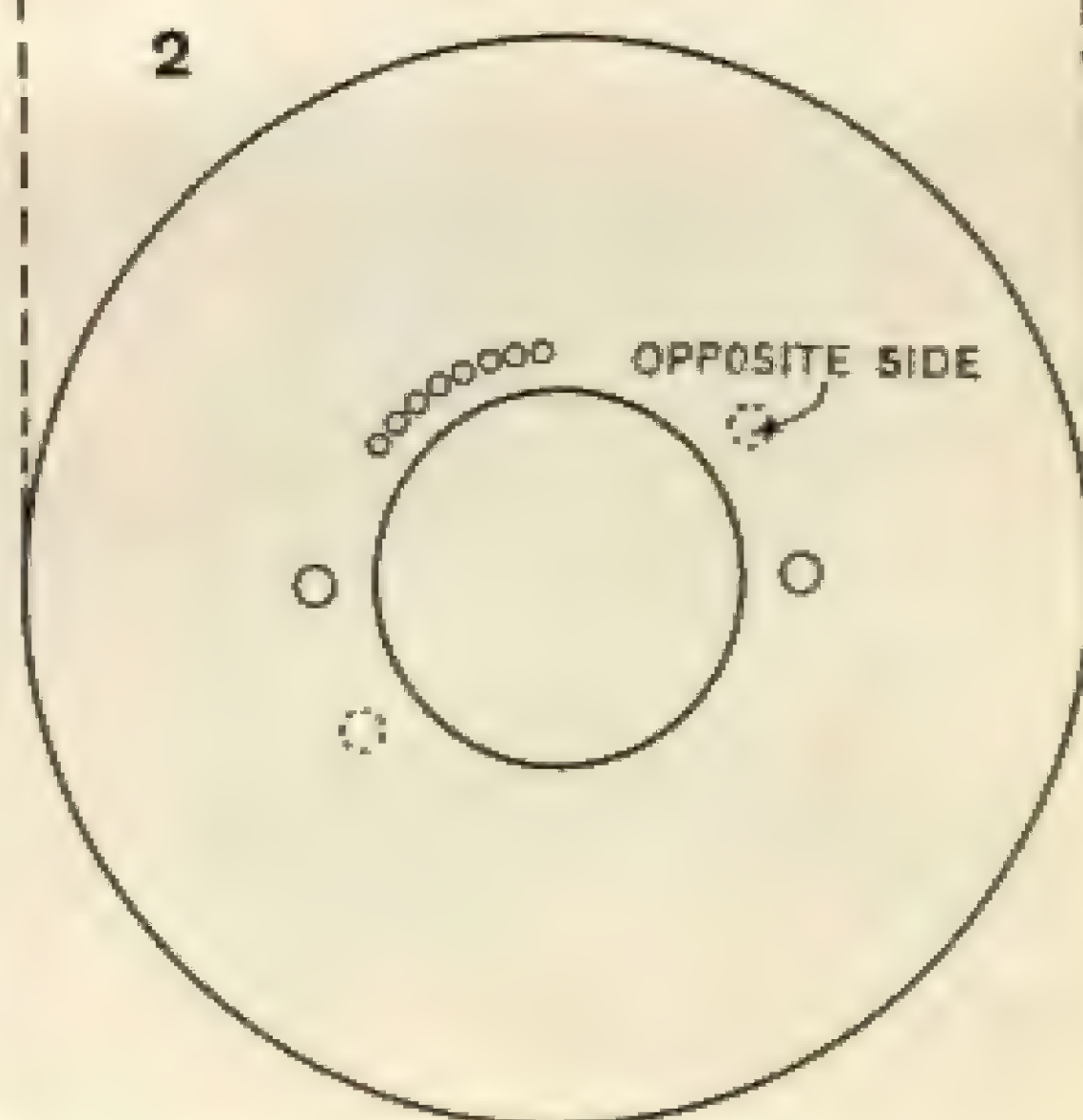
INCHES






RING STONE (HR 5930)

2






3




4



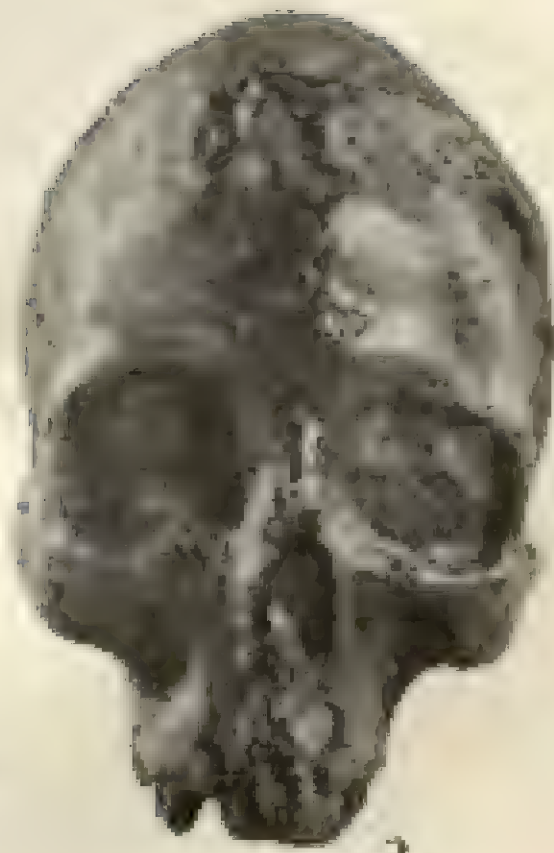
5



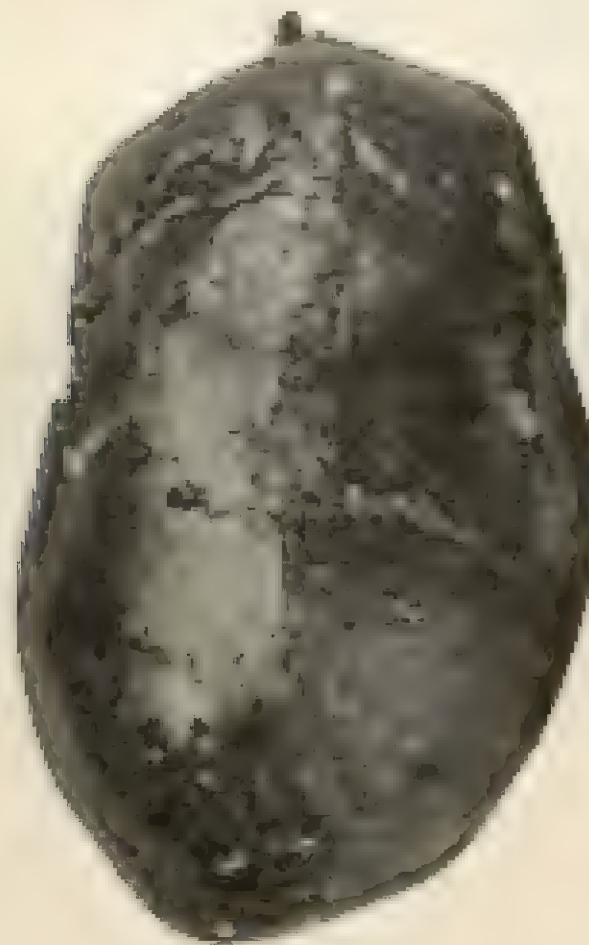
1



4



2



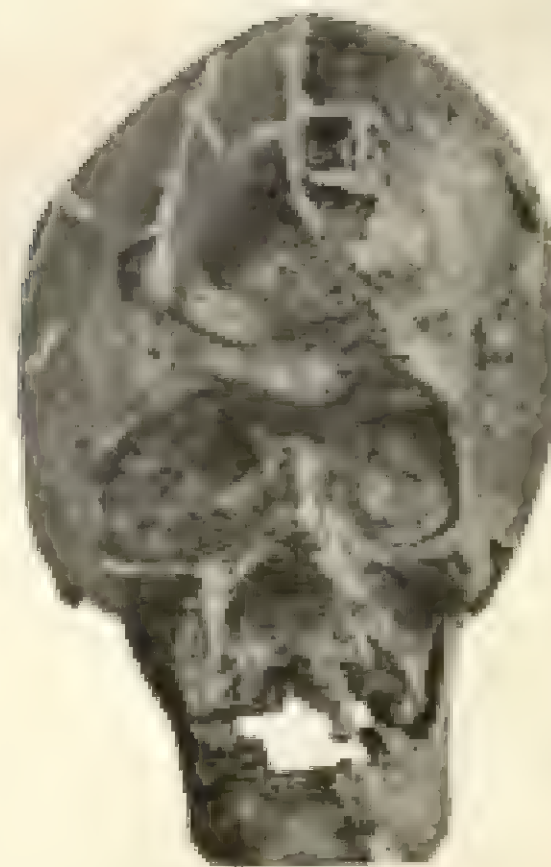
3



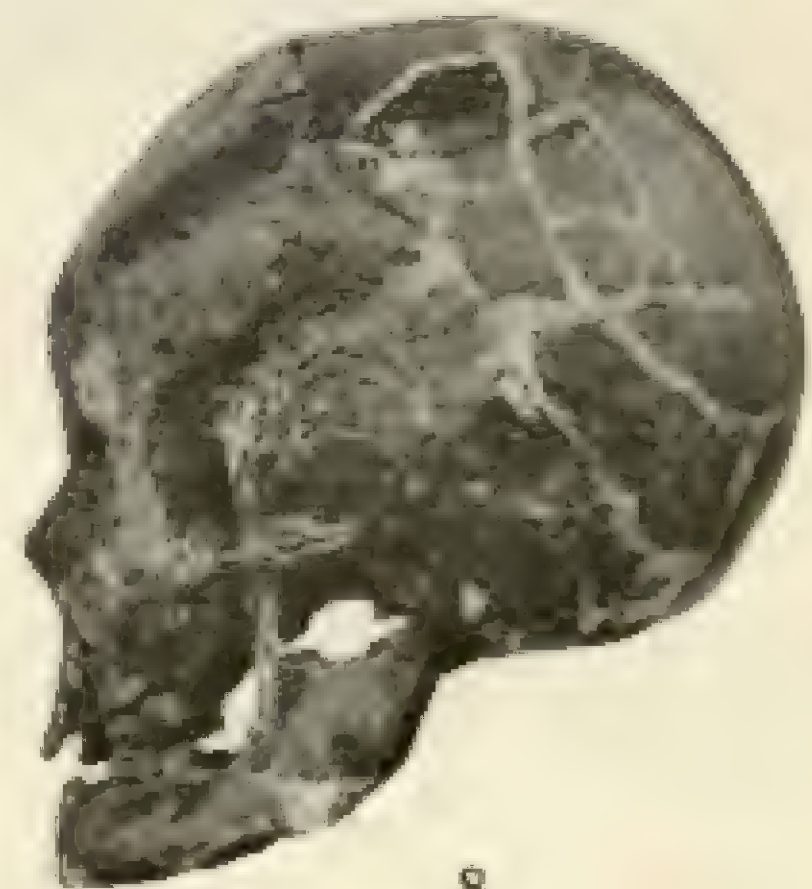
5



6



7



8

FIG. 1. NORMA LATERALIS OF M. 27.
FIG. 2. NORMA FRONTALIS OF M. 27.
FIG. 3. NORMA VERTICALIS OF M. 27.
FIG. 4. NORMA LATERALIS OF M. 28.
FIG. 5. NORMA FRONTALIS OF M. 28.
FIG. 6. NORMA LATERALIS OF M. 40.
FIG. 7. NORMA FRONTALIS OF M. 32.
FIG. 8. NORMA LATERALIS OF M. 32.

Plate CXL
Scale 1:1

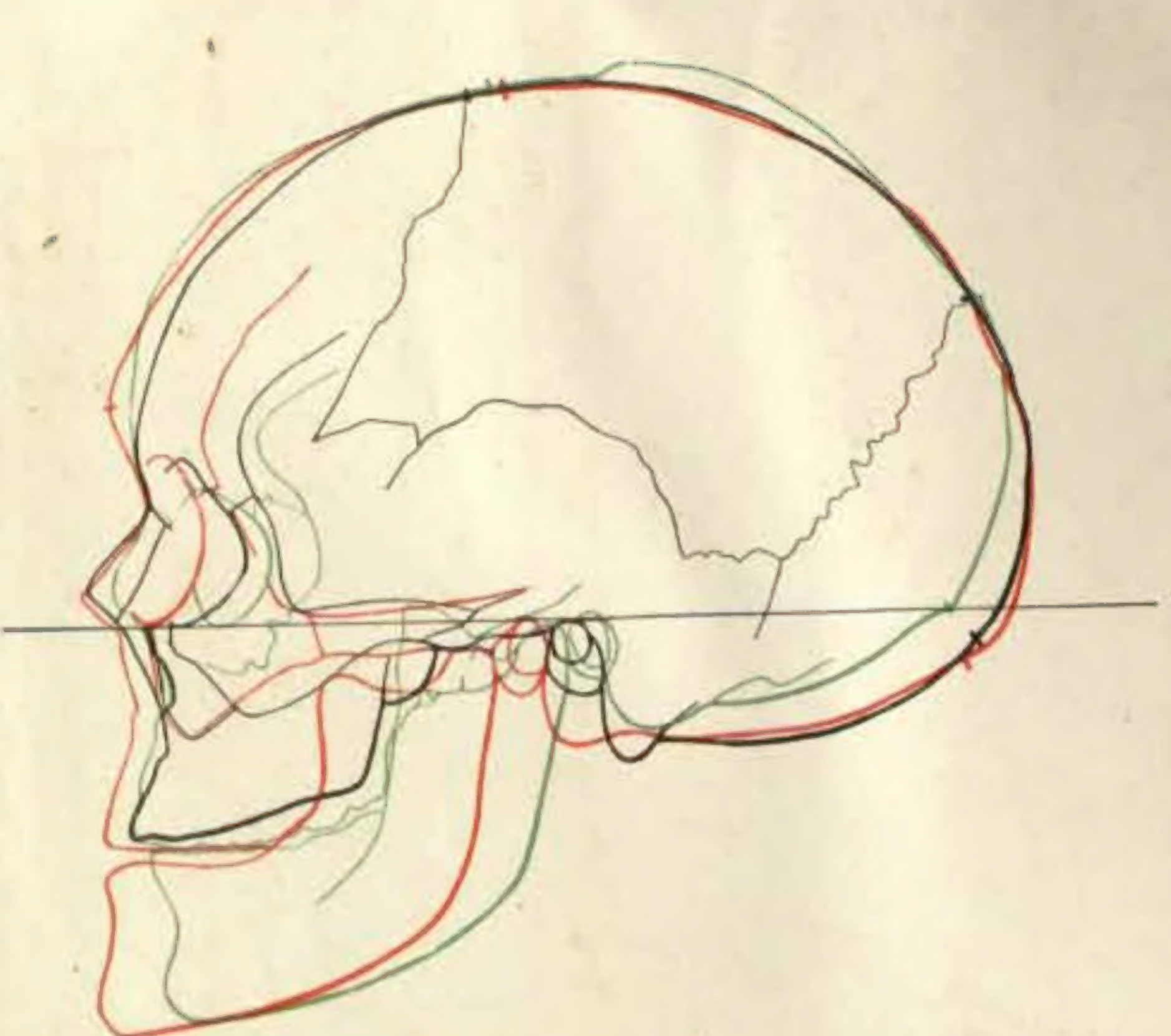


Fig. 1.

Mean of M. 27 and 28
Mean of M. 2 and 11

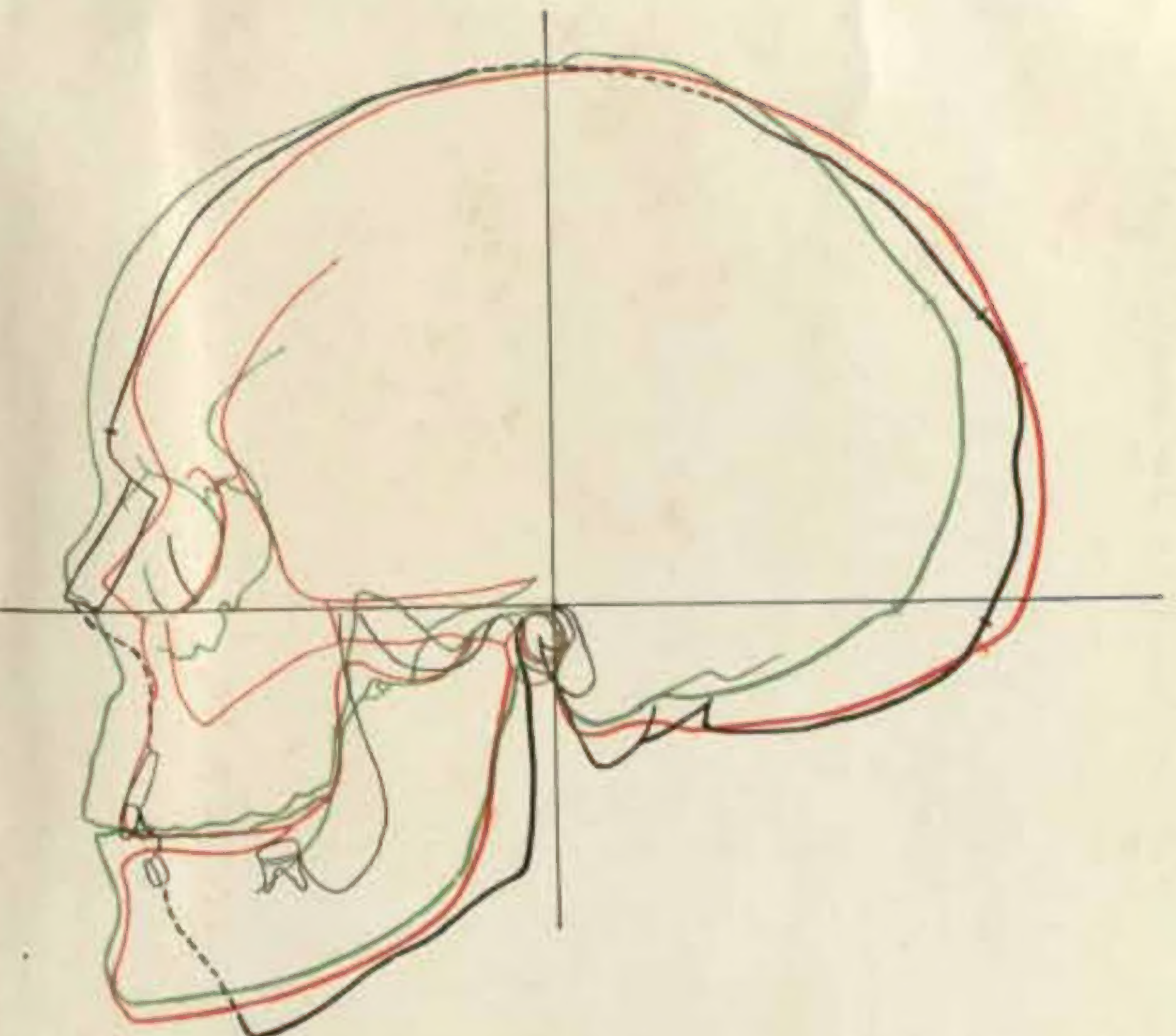


Fig. 2.

M. 28
Mean of M. 2 and 11

Central Archaeological Library,
NEW DELHI. 9954.

Call No. 913.05471 /Mac

Author— MacKay, E.J.H.

Title— Further exca-- of Mohenjodaro V.2

Borrower No.	Date of Issue	Date of Return
K.K. Rama murthy	19/3/83	19.3.83
J.P. Joshi	19/12/86	24/12/86
Rajendra Yadav	2.9.96	6/9/96.

"A book that is shut is but a block"

CENTRAL ARCHAEOLOGICAL LIBRARY
GOVT. OF INDIA
Department of Archaeology
NEW DELHI.

Please help us to keep the boo[k]
clean and moving.